
19 Zones

19 Zones

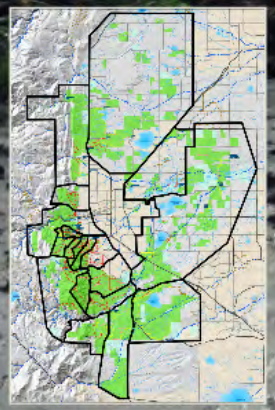

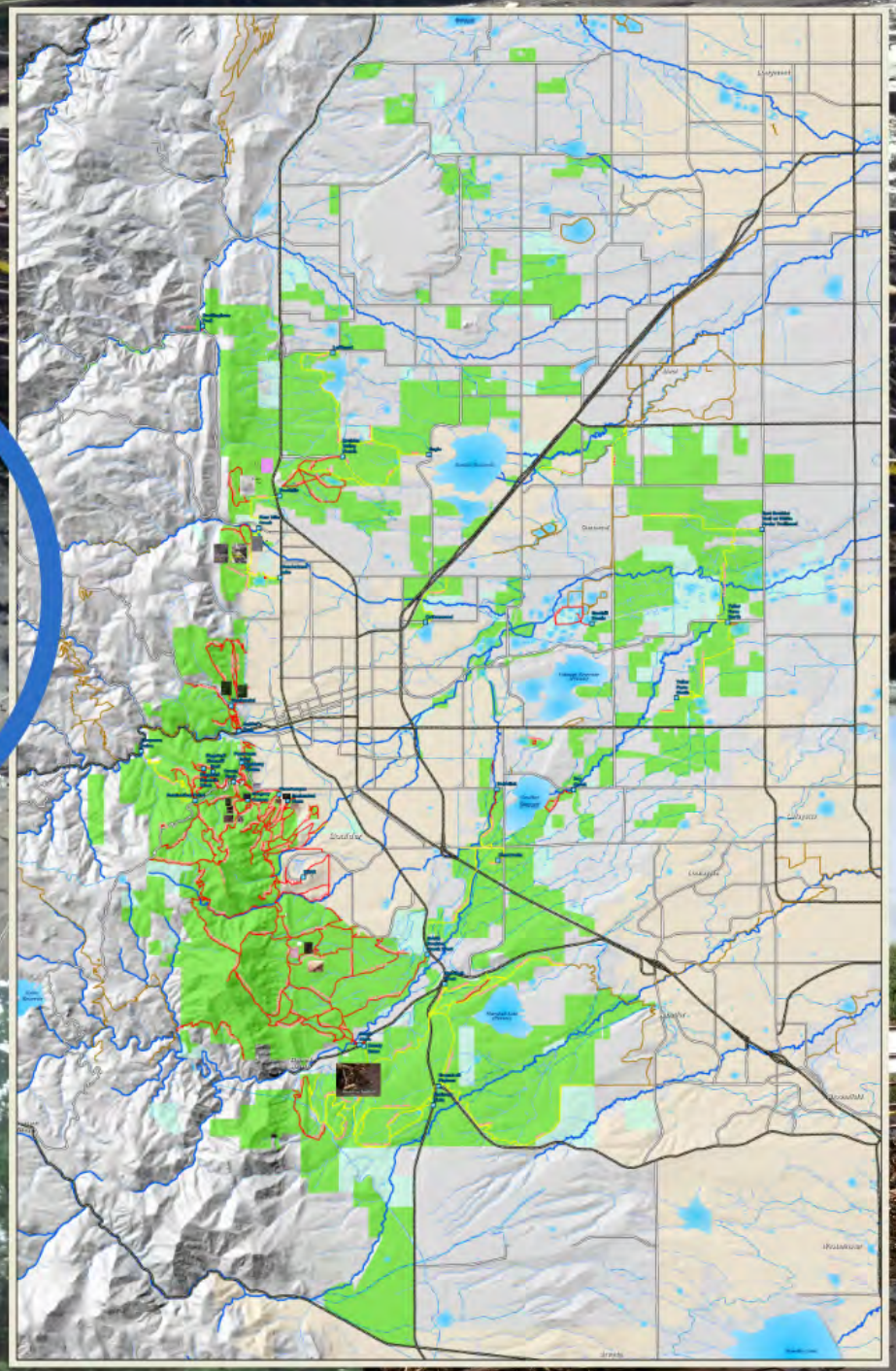

19 Zones

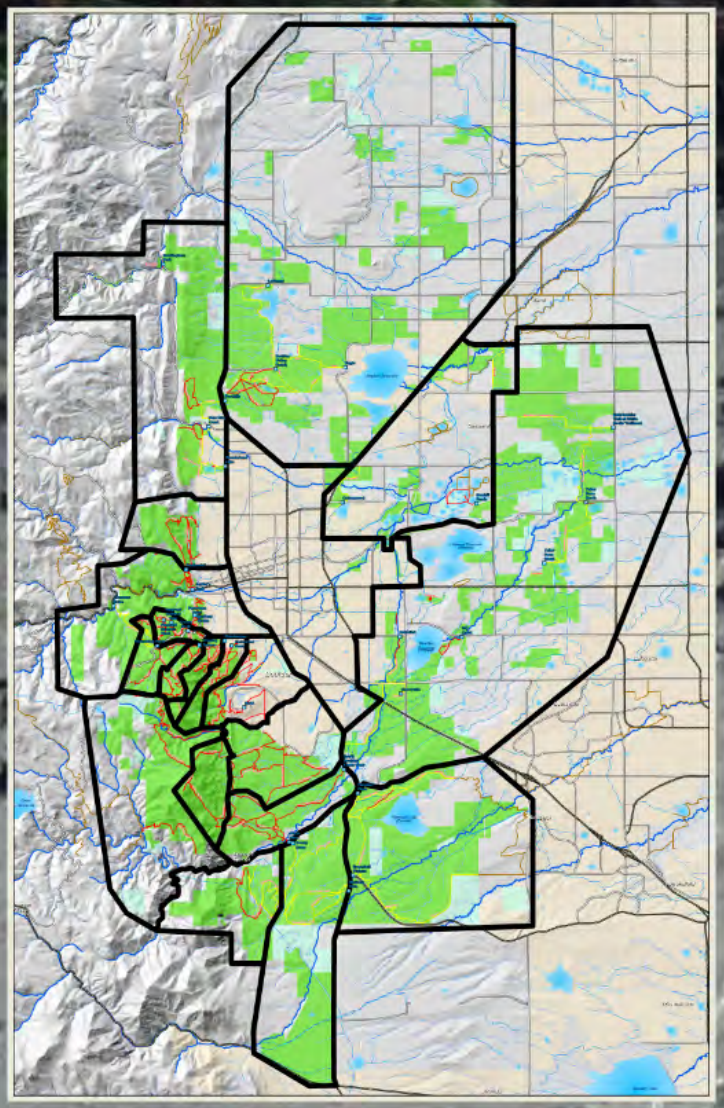

19 Zones

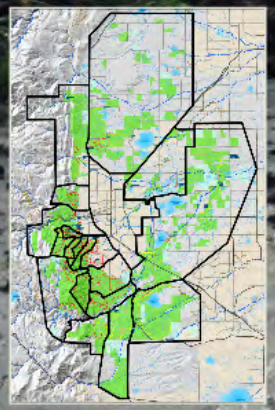

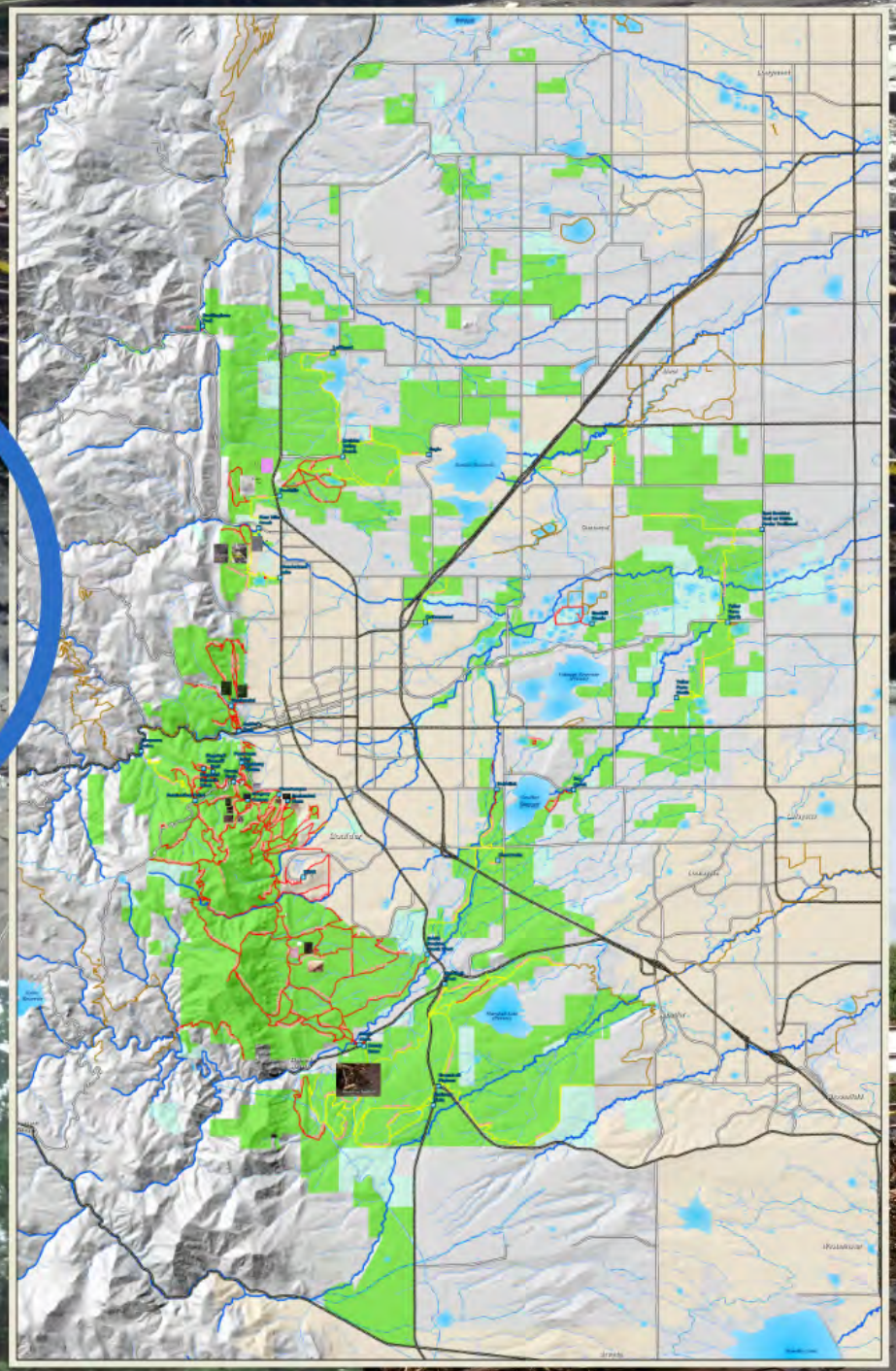

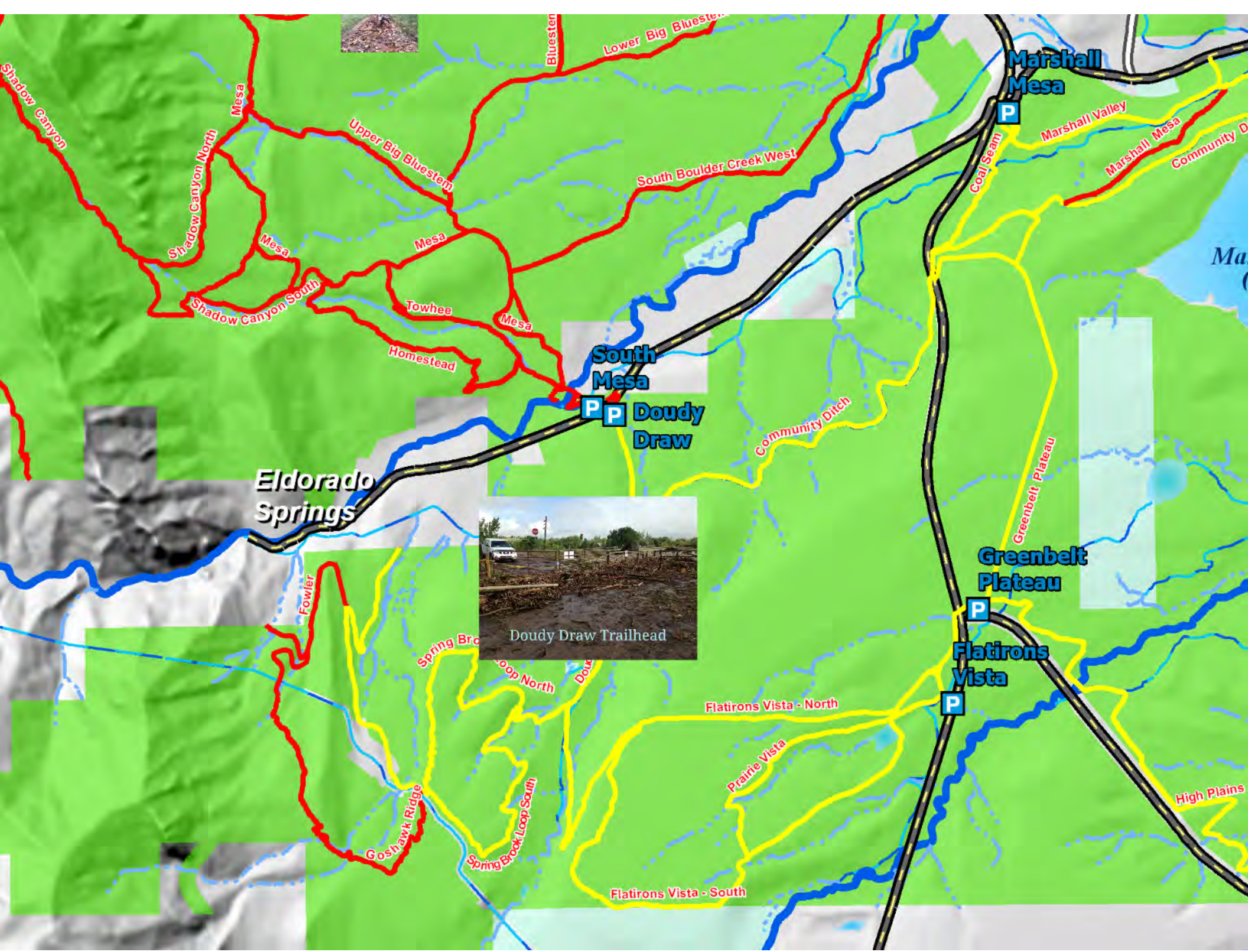
Marshall Mesa
Marshall Valley
Marshall Mesa
Community D
Coal Seam
Lower Big Bluestem
Upper Big Bluestem
South Boulder Creek West
Shadow Canyon
Shadow Canyon North
Mesa
Mesa
Mesa
Shadow Canyon South
Towhee
Mesa
Homestead
South Mesa
Doudy Draw
Community Ditch
Greenbelt Plateau
Eldorado Springs
Doudy Draw Trailhead
Greenbelt Plateau
Fowler
Flatirons Vista
Flatirons Vista - North
Prairie Vista
High Plains
Goshawk Ridge
Spring Brook Loop South
Flatirons Vista - South

Doudy Draw Trailhead

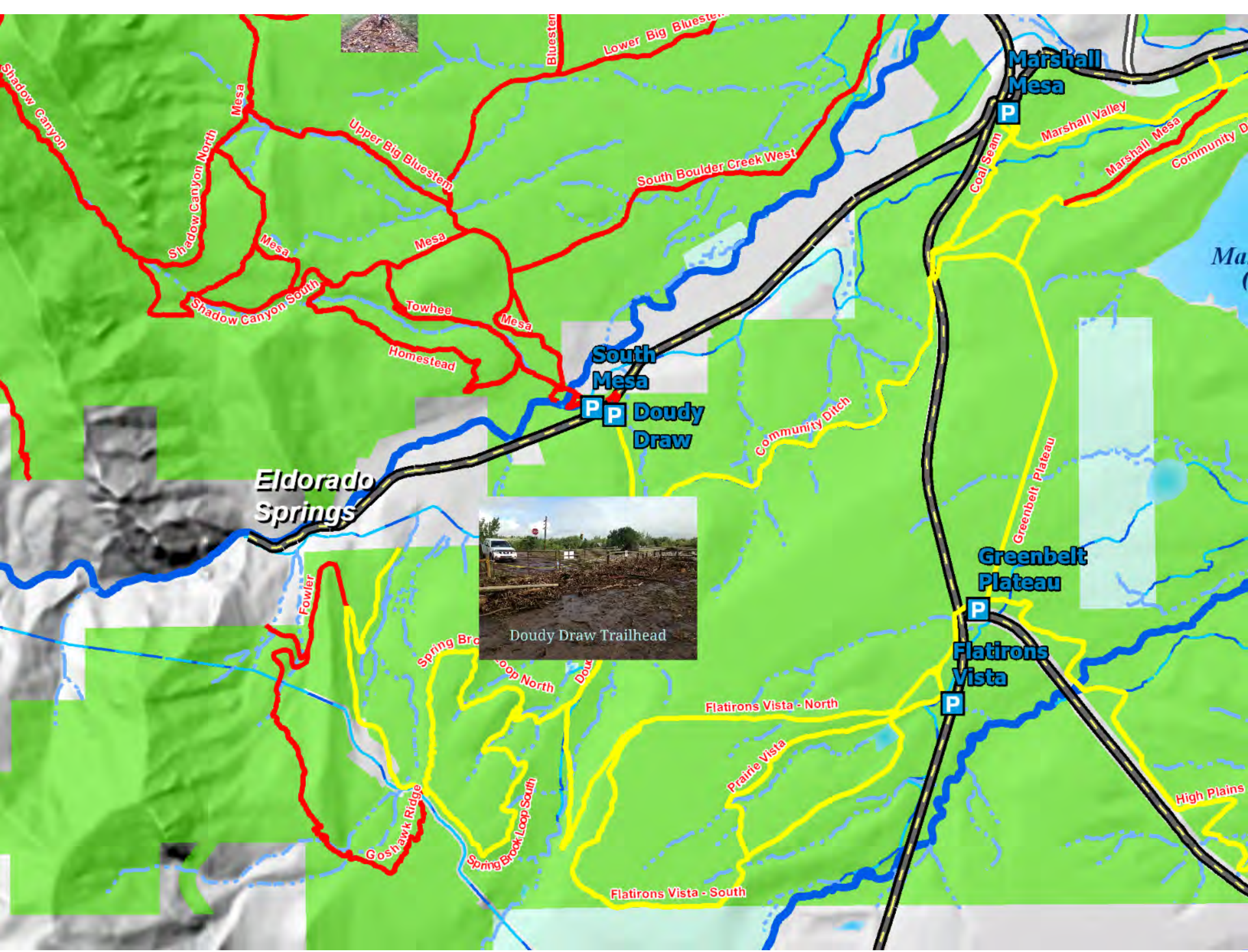
Marshall Mesa
Marshall Valley
Marshall Mesa
Community D
Coal Seam
Lower Big Bluestem
Upper Big Bluestem
South Boulder Creek West
Shadow Canyon
Shadow Canyon North
Mesa
Mesa
Mesa
Shadow Canyon South
Towhee
Mesa
Homestead
South Mesa
Doudy Draw
Community Ditch
Greenbelt Plateau
Eldorado Springs
Doudy Draw Trailhead
Greenbelt Plateau
Fowler
Flatirons Vista
Flatirons Vista - North
Prairie Vista
High Plains
Goshawk Ridge
Spring Brook Loop South
Flatirons Vista - South

Shanahan South Fork


Shanahan



nahan

Shanahan

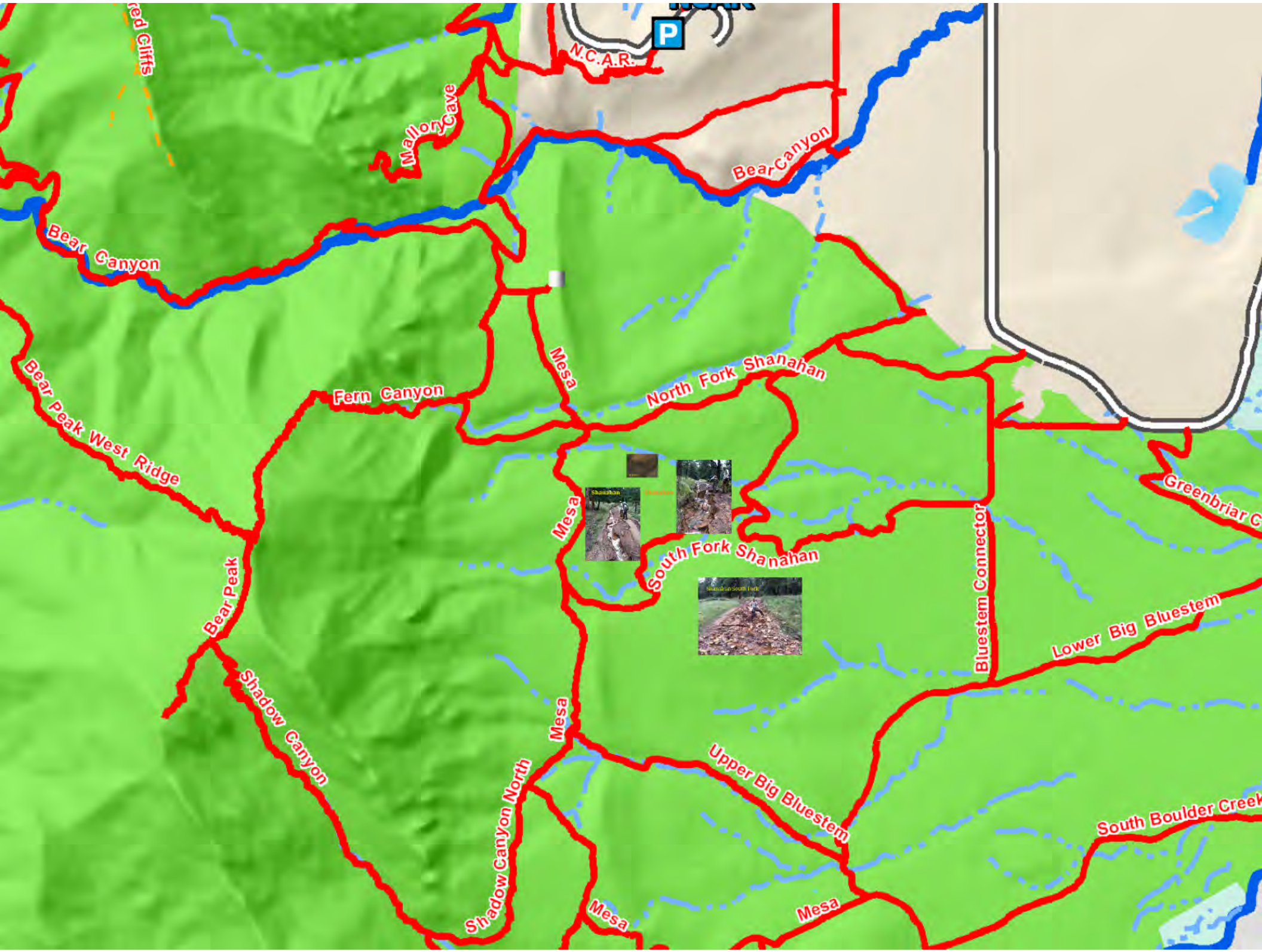
N.C.A.R.
Mallory Cave
Bear Canyon
Bear Canyon
Mesa
North Fork Shanahan
Fern Canyon
Bear Peak West Ridge
Mesa
South Fork Shanahan
Bluestem Connector
Greenbriar C
Bear Peak
Lower Big Bluestem
Shadow Canyon
Mesa
Upper Big Bluestem
Shadow Canyon North
South Boulder Creek
Mesa
Mesa

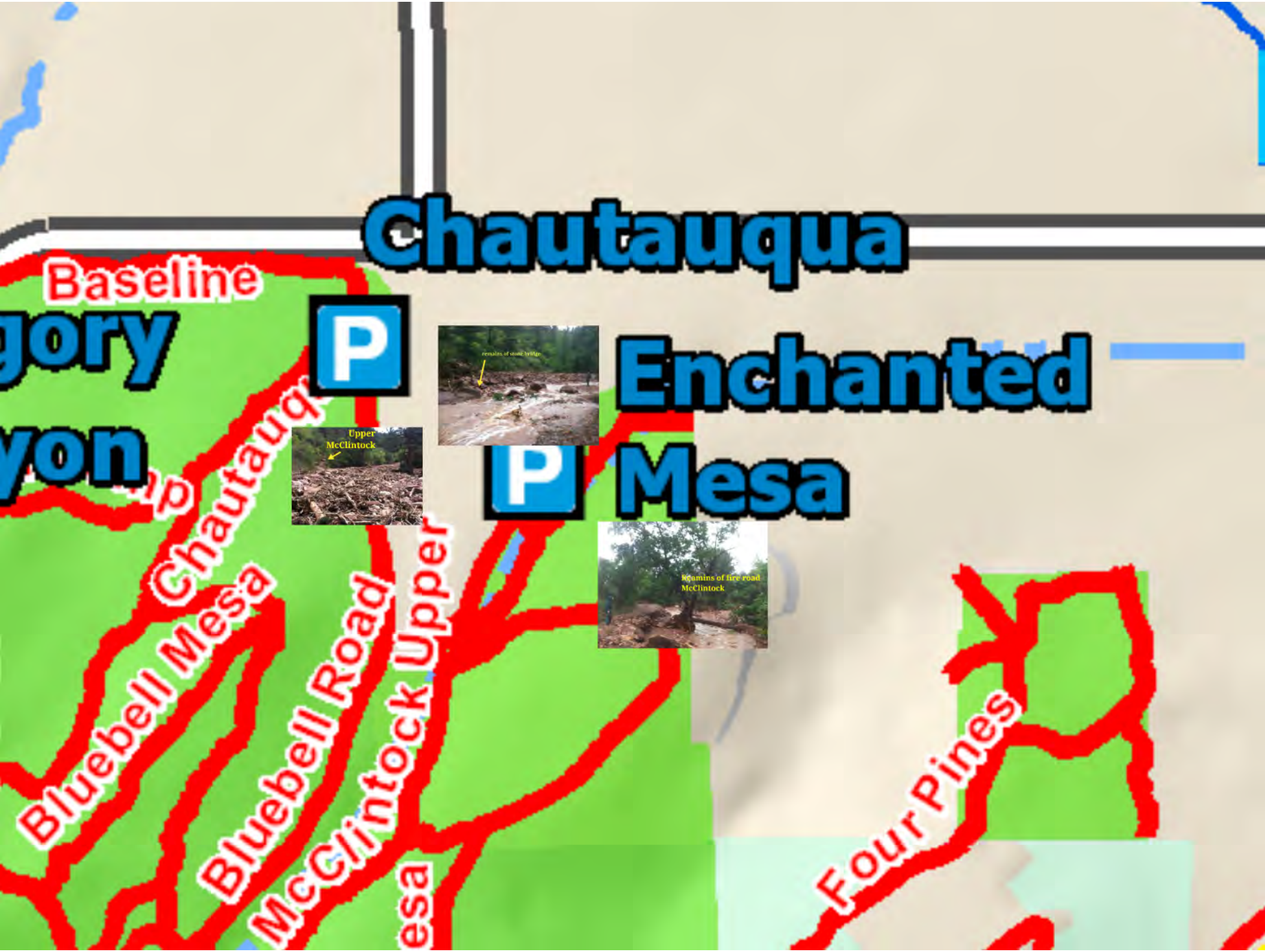
Chautauqua
Baseline
gory
yon
Enchanted
Mesa
Upper
McClintock
remains of stone bridge
remains of fire road
McClintock
Chautauqua
Bluebell Mesa
Bluebell Road
McClintock Upper
Four Pines

Upper
McClintock

remains of stone bridge

Reamins of fire road
McClintock

Road to Gregory Canyon Trailhead
Gregory Canyon Trailhead Restroom
Upper McClintock
Gregory Canyon
Baseline
Crown Rock
Rock
Amphitheater
Chautauqua
Bluebell Mesa
Bluebell Road

Road to Gregory
Canyon Trailhead

Gregory Canyon
Trailhead Restroom

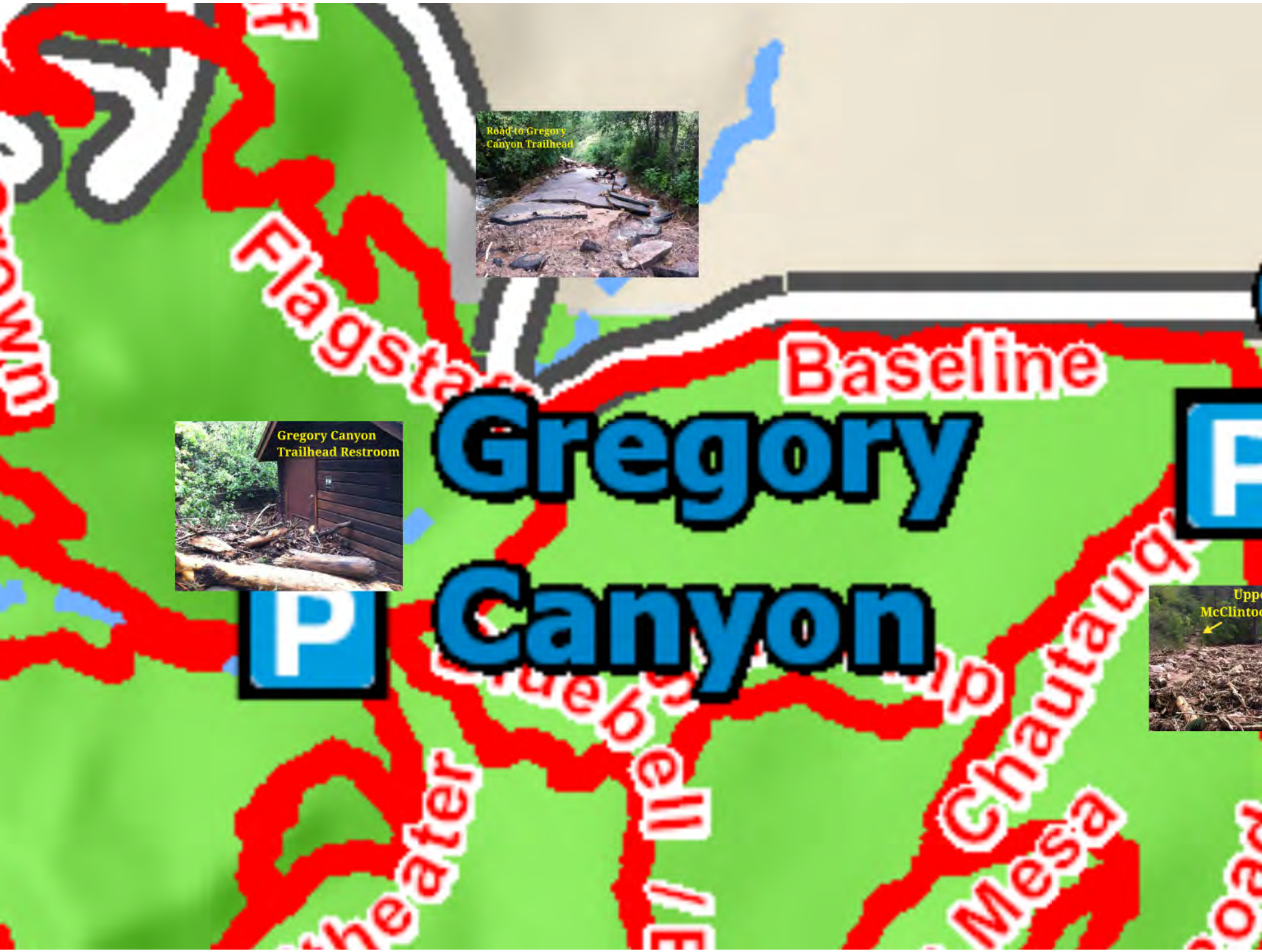
Road to Gregory
Canyon Trailhead
Gregory Canyon
Trailhead Restroom
Baseline
Gregory
Canyon
Flagsta
Chautauq
Mesa
Upp
McClinto
P

Gregory Canyon

Saddle Rock

Saddle Rock

Amphitheater





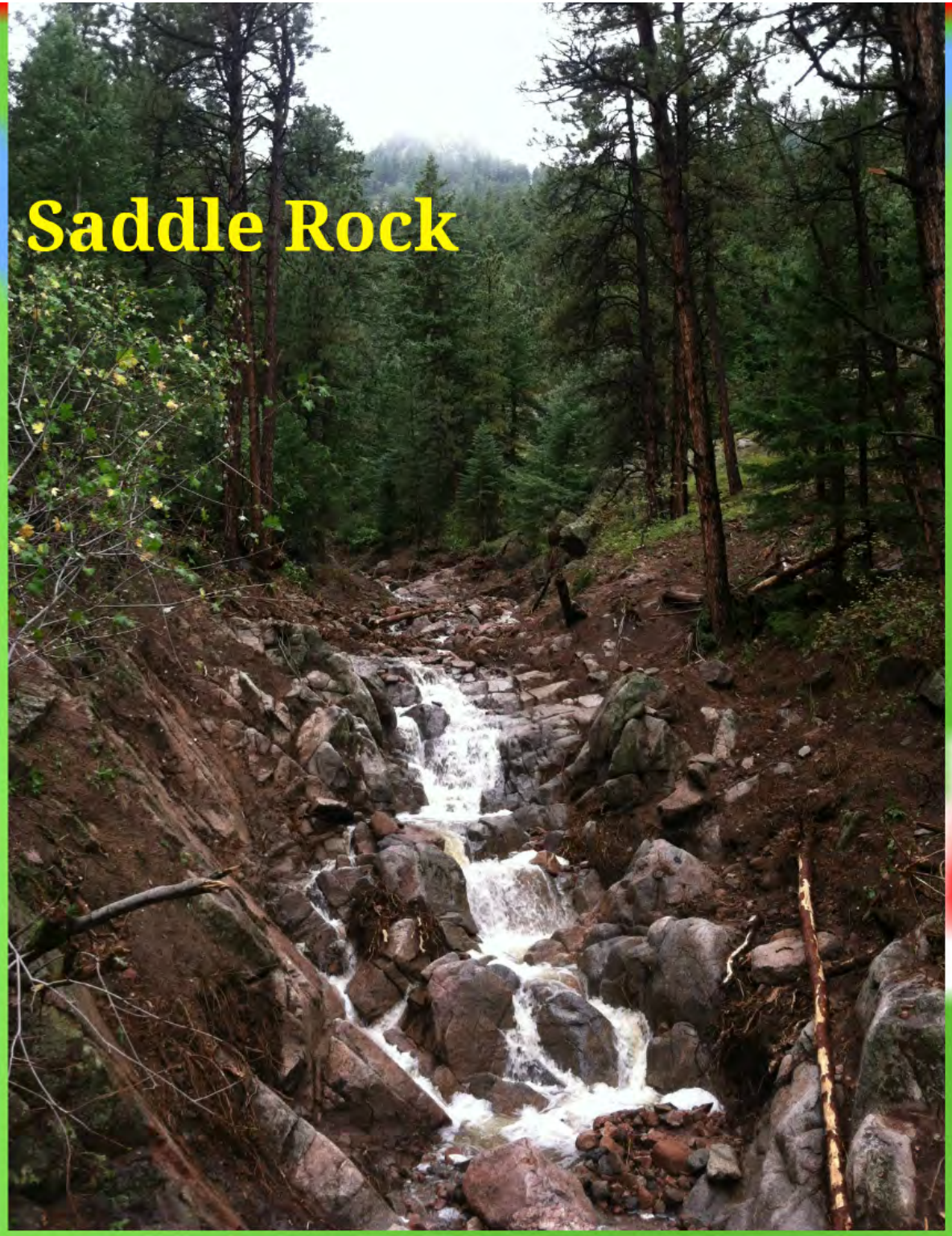
Saddle Rock

Saddle Rock

Ampitheater



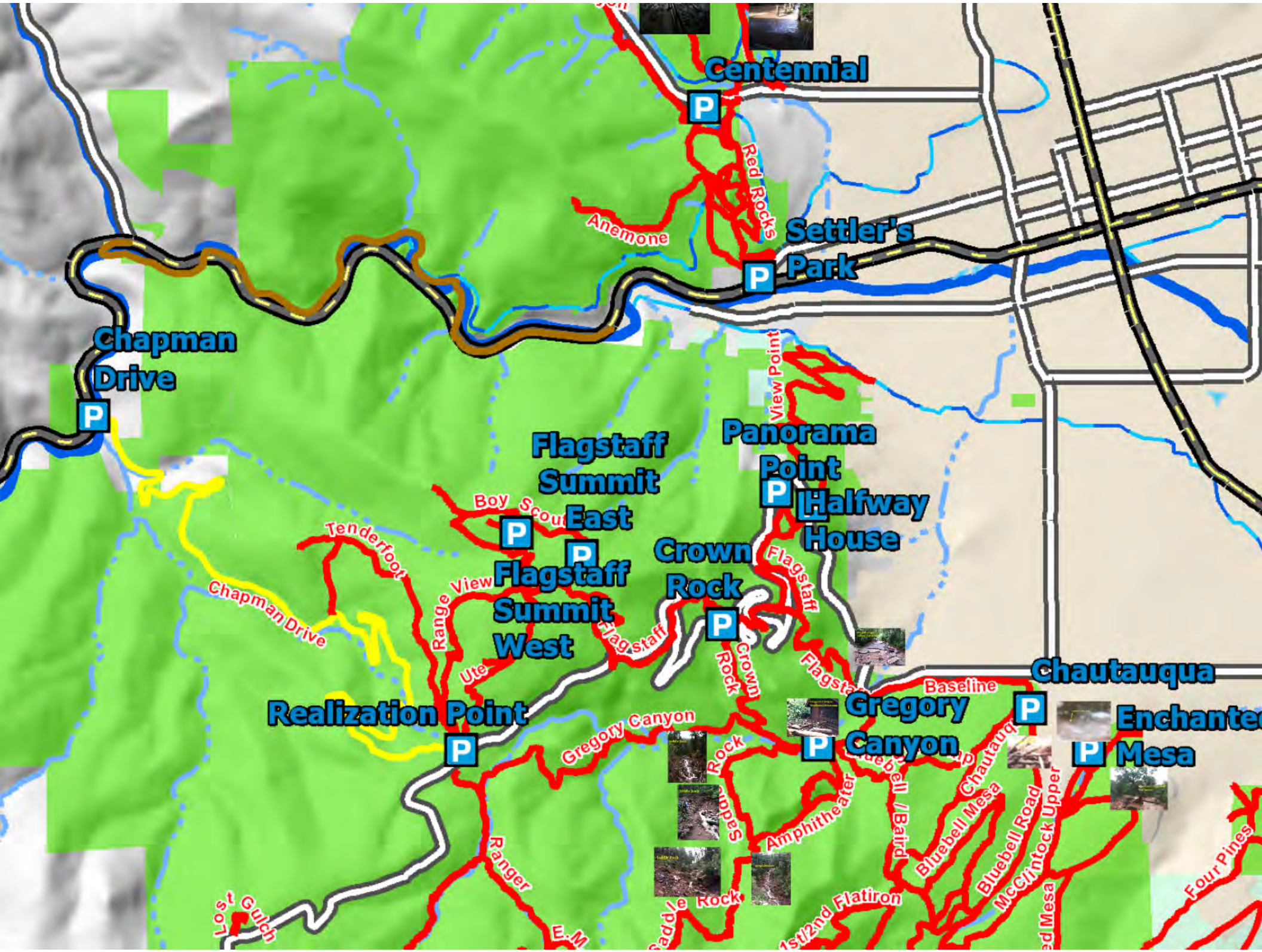
Centennial
Red Rocks
Anemone
Settler's Park
Chapman Drive
View Point
Panorama Point
Halfway House
Flagstaff Summit East
Boy Scout
Tenderfoot
Flagstaff Summit West
Range View
Chapman Drive
Crown Rock
Flagstaff
Ute
Crown Rock
Flagstaff
Baseline
Chautauqua
Gregory Canyon
Realization Point
Gregory Canyon
Rock
Amphitheater
Bluebell / Baird
Chautauq
Bluebell Mesa
Bluebell Road
McClintock Upper
Enchanted Mesa
Four Pines
Ranger
Saddle Rock
1st/2nd Flatiron
Lost Gulch

Mount Sanitas
Sanitas Valley
Dakota Ridge
Sunshine Canyon
Centennial
P
Red Rocks
Anemone
Settler's
Park
P

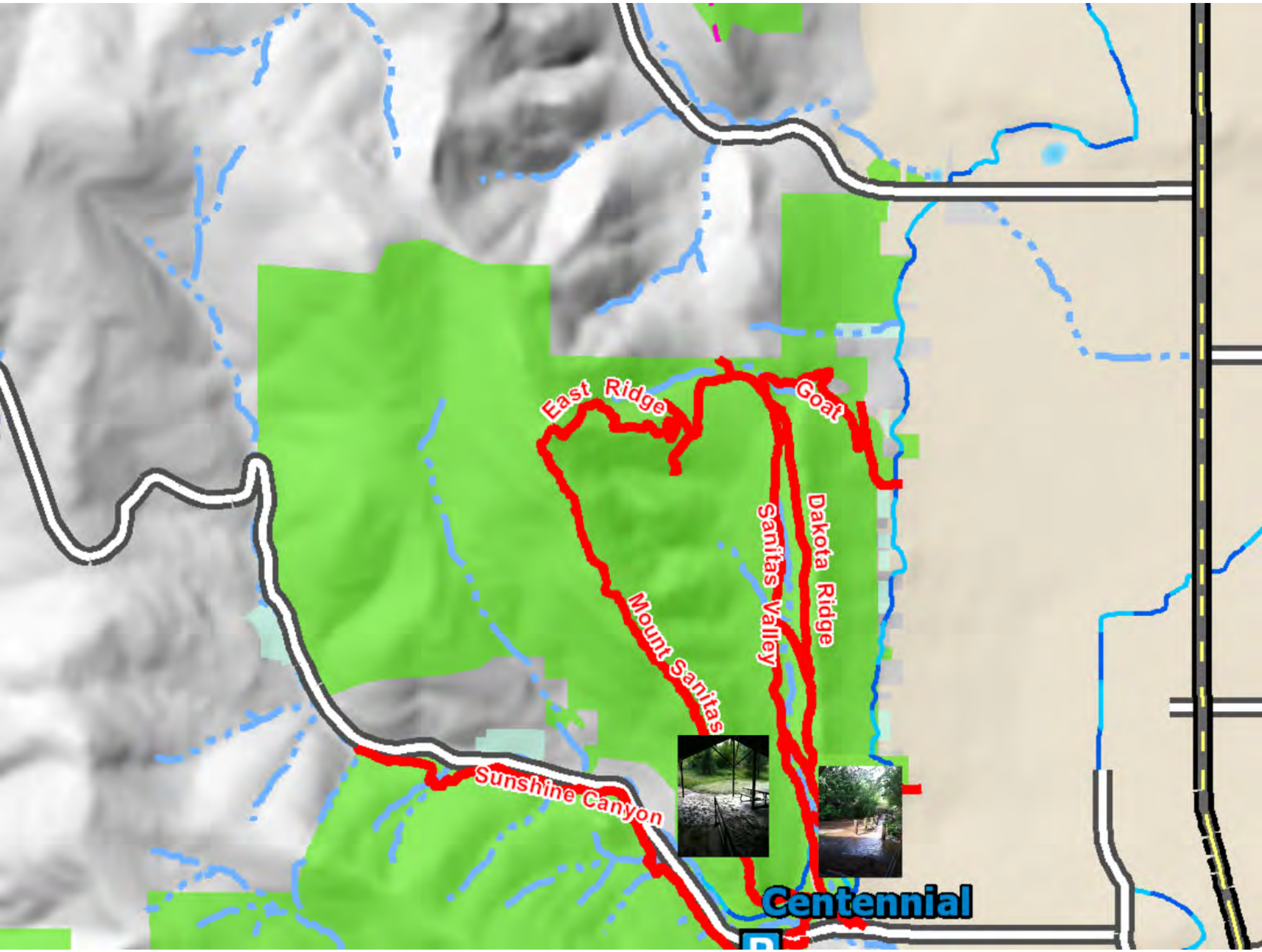
East Ridge
Goat
Sanitas Valley
Dakota Ridge
Mount Sanitas
Sunshine Canyon
Centennial

Four Mile Creek
P
Old Kiln
Foothills
Rock slide across Old Kiln Spur Trail
Old Kiln Trail
Old Kiln Trail near Foothills Trail
Four Mile Creek
Wonderland Hill
Wonderland Lake
Wonderland Lake
P

Old Kiln Trail

Old Kiln Trail near Foothills Trail

Foothills

Rock slide across Old Kiln Spur Trail

Four Mile Creek

Foothills Trail
Hogback Ridge
Foothills
Foothills
P
Eagle
Degge
Hidden
Four Mile Creek
P
Old Kiln
Foothills
Rock slide across Old Kiln Spur Trail
Old Kiln Trail
Old Kiln Trail near Foothills Trail

Foothills Trail
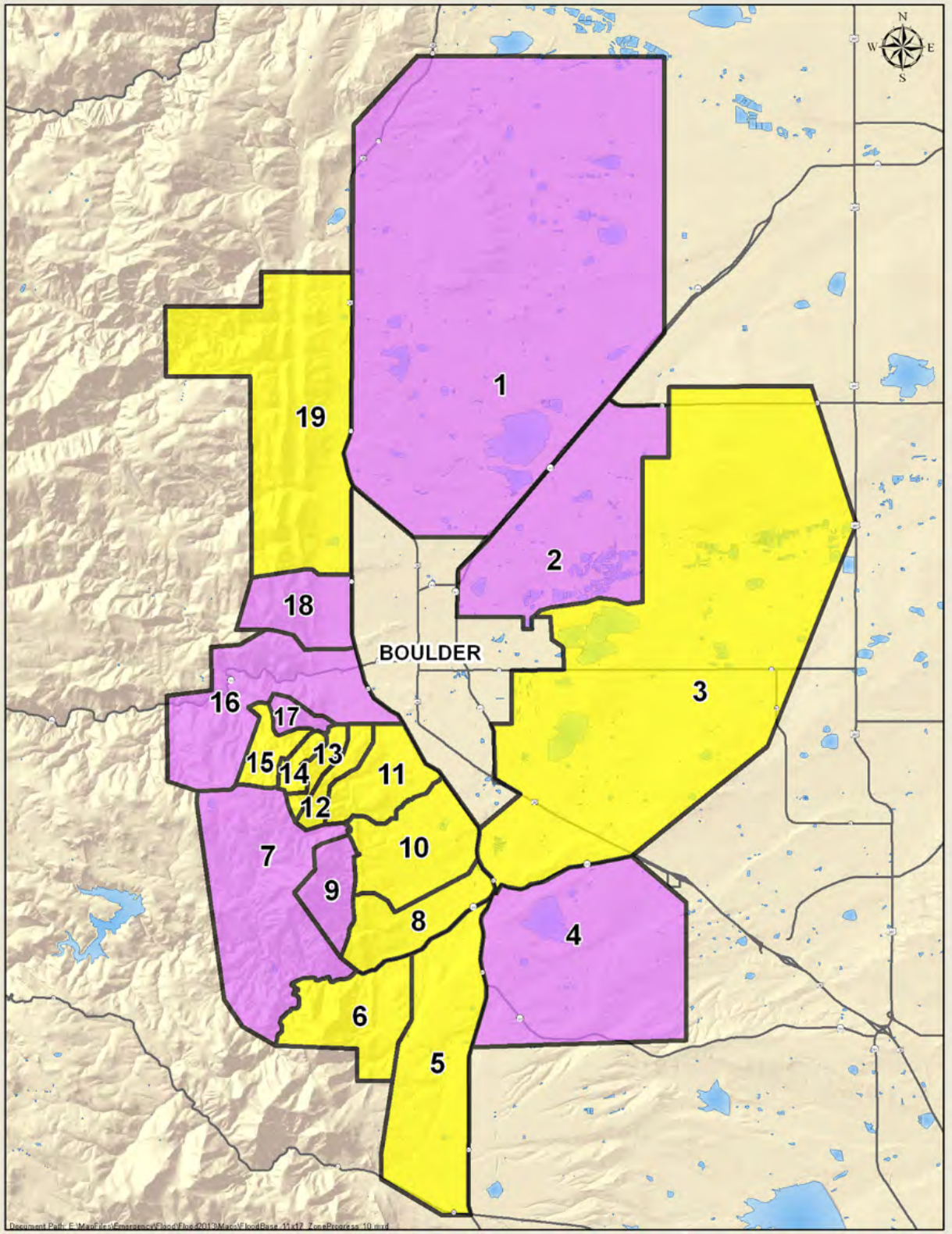
11 of 19 zones assessed