19th Street Multimodal Improvements

Construct Norwood to Sumac; Plan Sumac to Yarmouth

Alternative 5 - *Multi-Use Path on East Side, Attached Sidewalk on West Side & Buffered Bike Lanes*

Typical Section

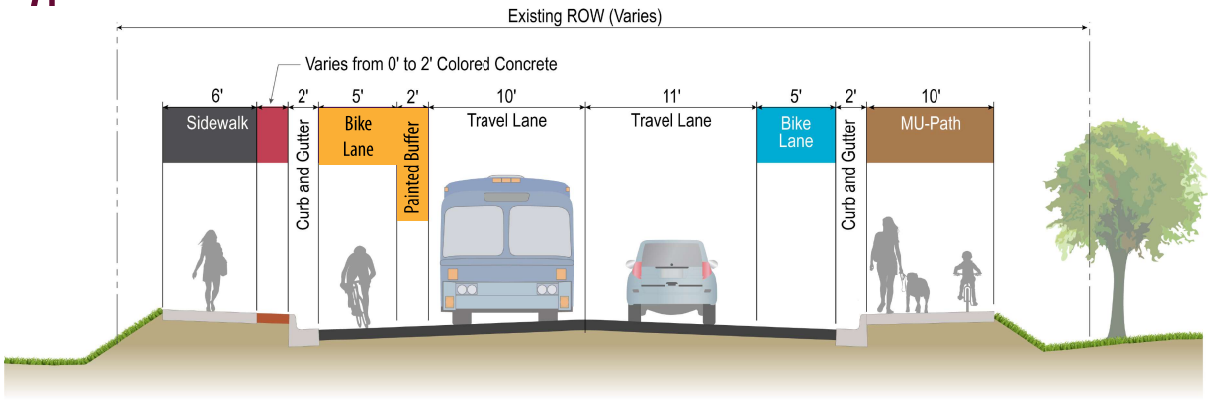

Attached Multi-Use Path Example

Plan View

5' Bike Lane
5' Bike Lane + 2' Painted Buffer
6' Sidewalk
Colored Concrete Buffer
2' Curb + Gutter
Landscape Strip
Wonderland Creek
Githens Acres Lateral
100 Year Floodplain
Bus Stop

North →

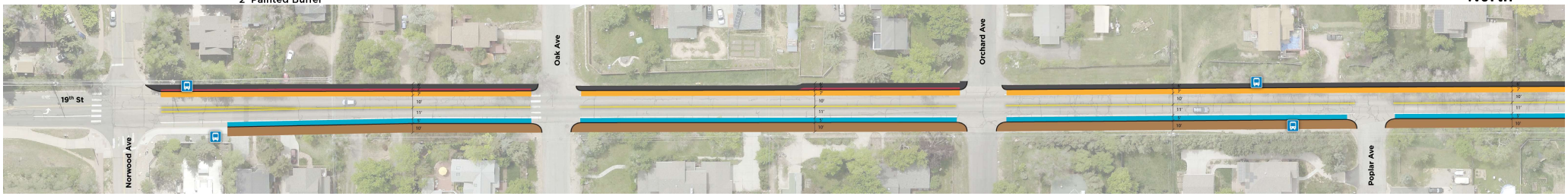

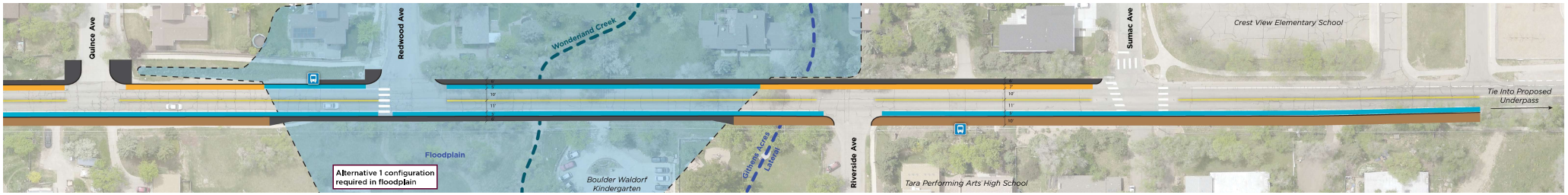

Project Website: **bit.ly/19thProject**