

This report is filtered

Only show: #2 Question "What activities do you enjoy in Wonderland Lake? Select all that apply." is one of the following answers ("Running")

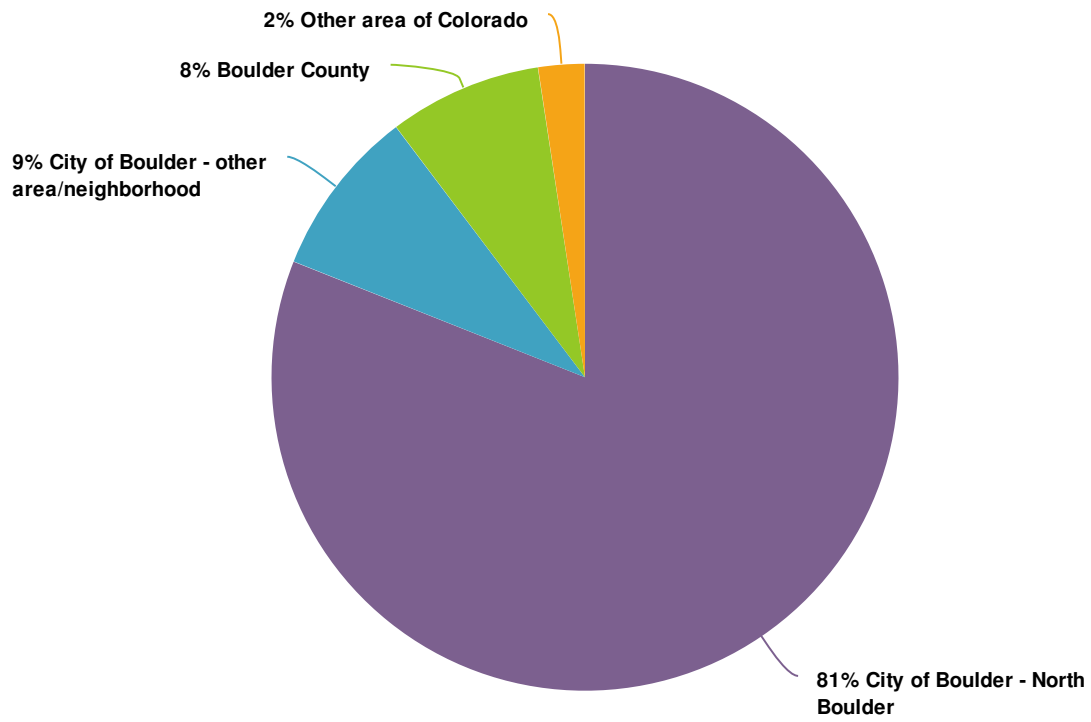
# Report for Wonderland Lake Engagement Window No. 2 Questionnaire

## Response Counts



Totals: 254

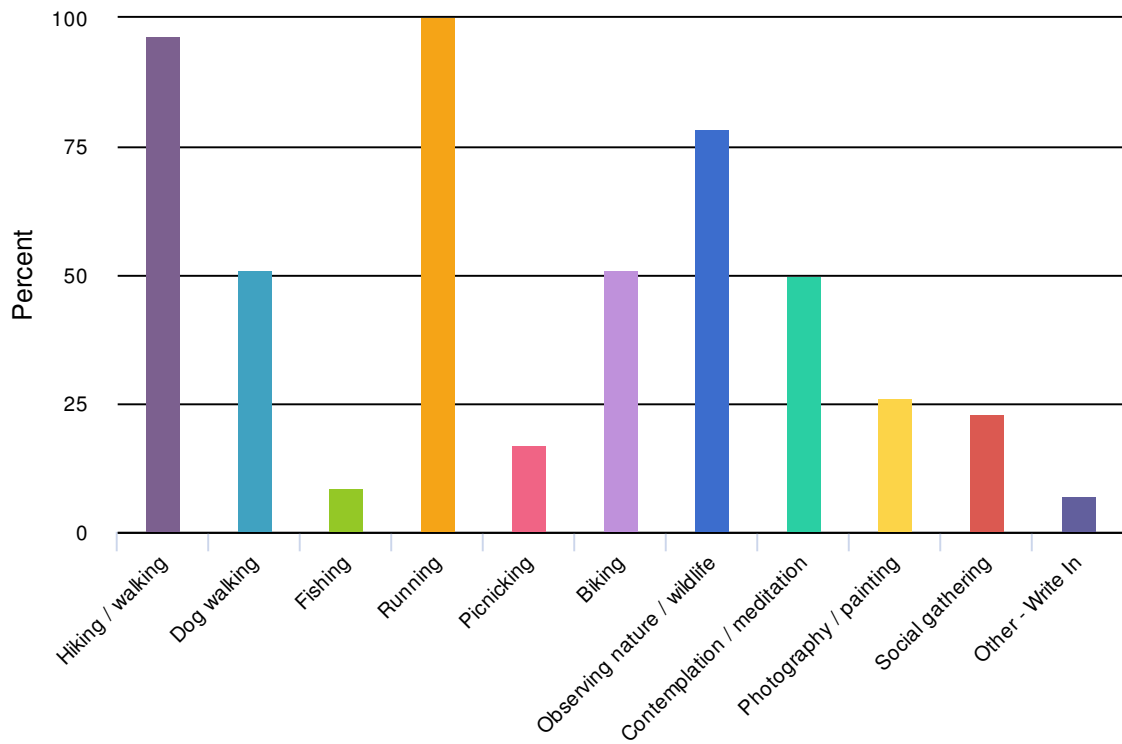
# 1. Which part of Boulder do you live in?



Value	Percent	Responses
City of Boulder - North Boulder	81.1%	206
City of Boulder - other area/neighborhood	8.7%	22
Boulder County	7.9%	20
Other area of Colorado	2.4%	6

Totals: 254

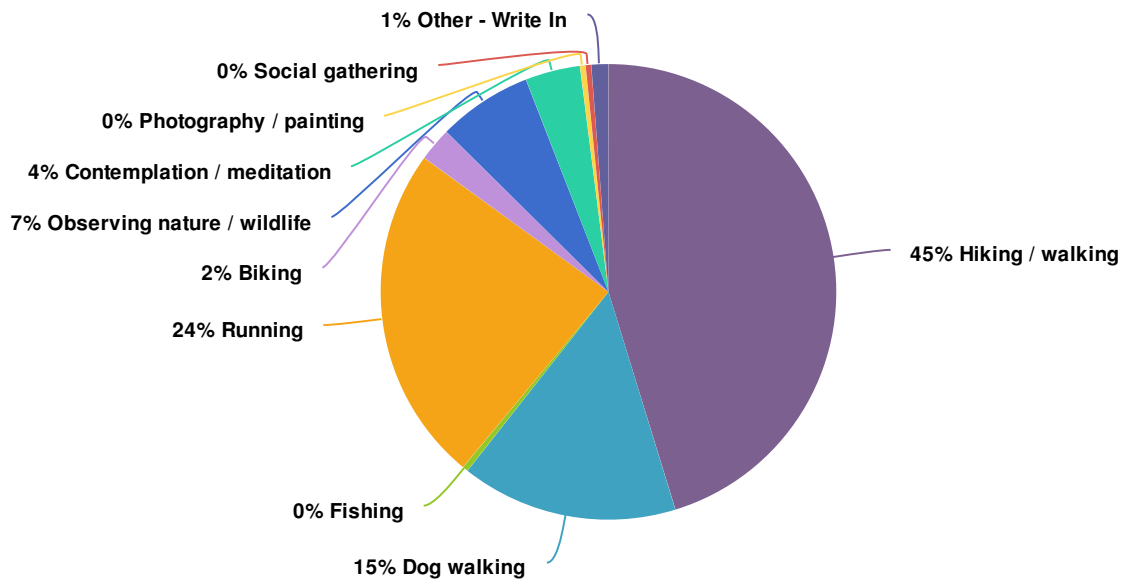
## 2. What activities do you enjoy in Wonderland Lake? Select all that apply.



Value	Percent	Responses
Hiking / walking	96.5%	245
Dog walking	51.2%	130
Fishing	8.7%	22
Running	100.0%	254
Picnicking	16.9%	43
Biking	51.2%	130
Observing nature / wildlife	78.3%	199
Contemplation / meditation	50.0%	127
Photography / painting	26.0%	66
Social gathering	23.2%	59
Other - Write In	7.1%	18

Other - Write In	Count
Frisbee	2
Playground	2
Going to the public parks there	1
I live on the lake and watch it change over the seasons year after year.	1
Ice skated once!	1
Other	1
Sunset	1
Tai chi	1
The peaceful sound of nature	1
Yoga in the grass or martial arts related activities near Wonderland Lake Park	1
hang at the PARK area with grandkids	1
skiing in the winter	1
sledding	1
snow shoeing	1
snowshoeing	1
working	1
Totals	18

3. What is the PRIMARY activity you enjoy in Wonderland Lake? Please choose one.



Value	Percent	Responses
Hiking / walking	45.3%	115
Dog walking	15.4%	39
Fishing	0.4%	1
Running	24.0%	61
Biking	2.4%	6
Observing nature / wildlife	6.7%	17
Contemplation / meditation	3.9%	10
Photography / painting	0.4%	1
Social gathering	0.4%	1
Other - Write In	1.2%	3

Totals: 254

**Other - Write In****Count**

FALSE choice and unfair

1

Living my daily life

1

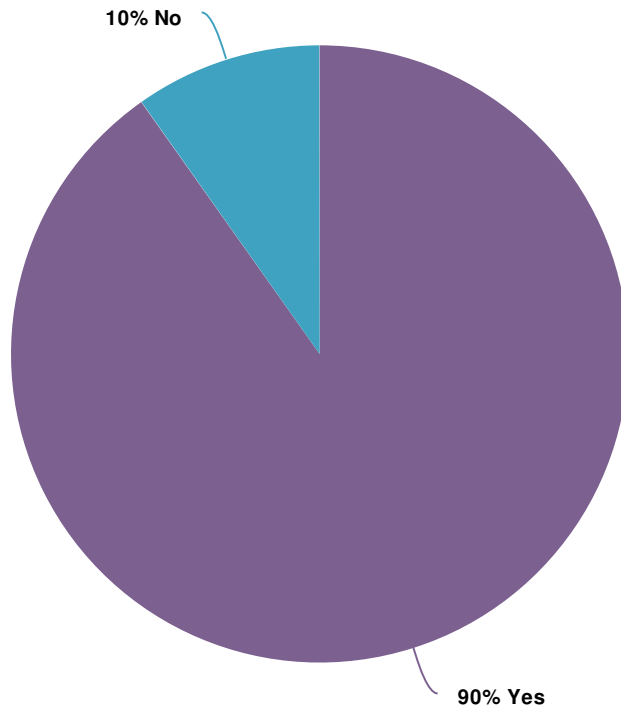
Quiet environment



1

Totals

3

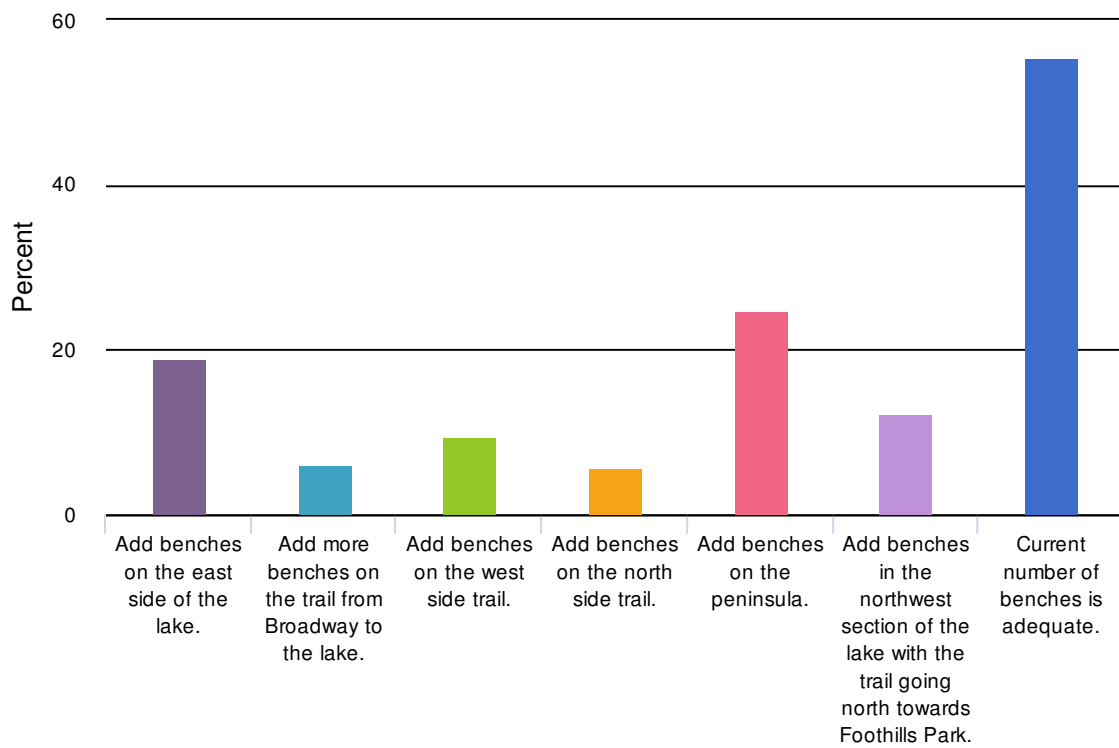
4. Would you like to provide feedback on T rail/T rail Side Improvements in the Wonderland Lake area?



Value		Percent	Responses
Yes		90.2%	221
No		9.8%	24

Totals: 245

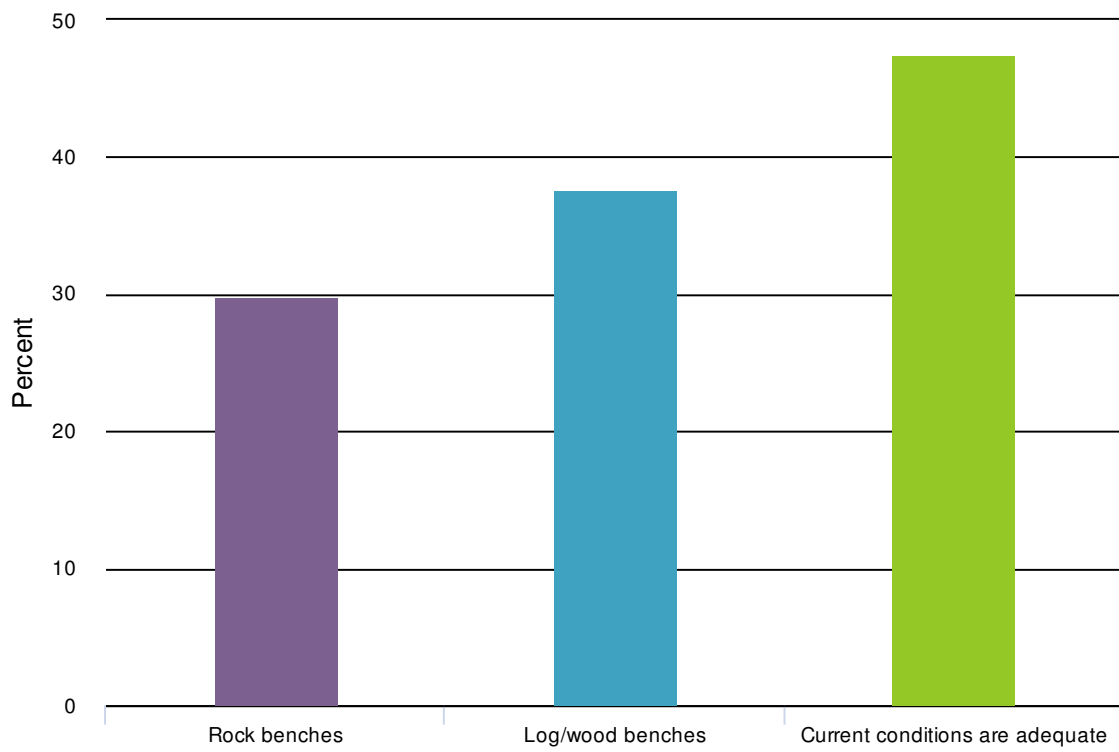
## 5. Bench Locations






Value	Percent	Responses
Add benches on the east side of the lake.	18.8%	40
Add more benches on the trail from Broadway to the lake.	6.1%	13
Add benches on the west side trail.	9.4%	20
Add benches on the north side trail.	5.6%	12
Add benches on the peninsula.	24.9%	53
Add benches in the northwest section of the lake with the trail going north towards Foothills Park.	12.2%	26
Current number of benches is adequate.	55.4%	118

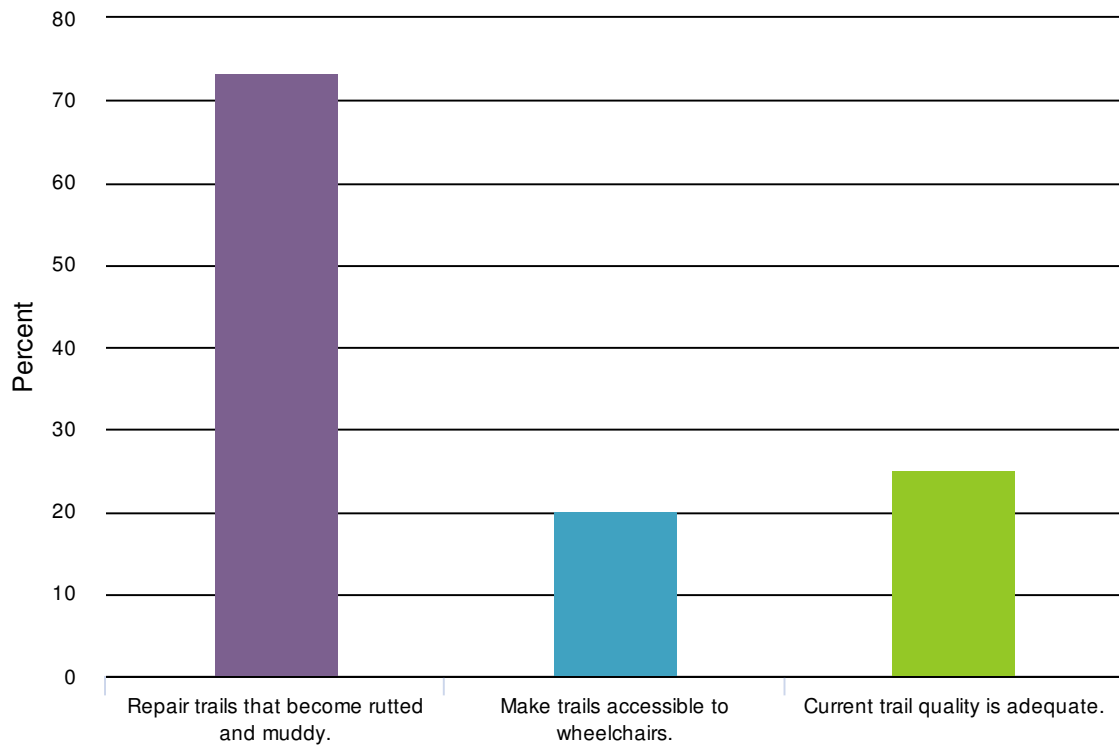





## 6. Bench material



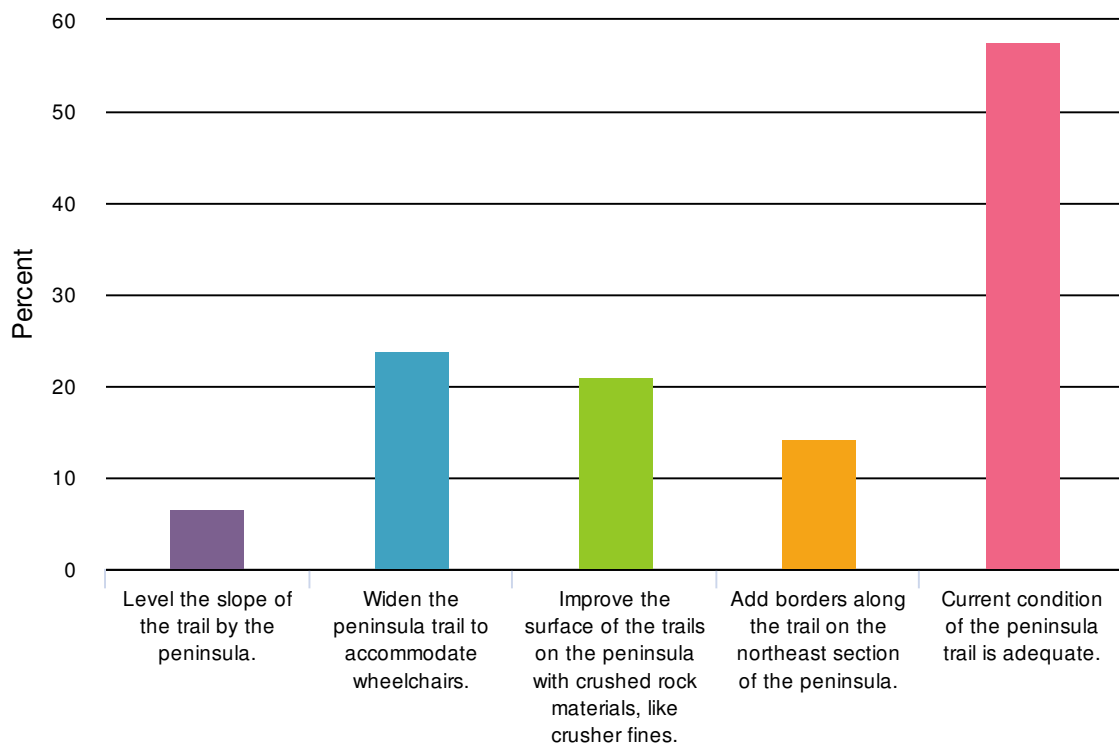
Value		Percent	Responses
Rock benches		29.9%	61
Log/wood benches		37.7%	77
Current conditions are adequate		47.5%	97

## 7. General Trail Modifications



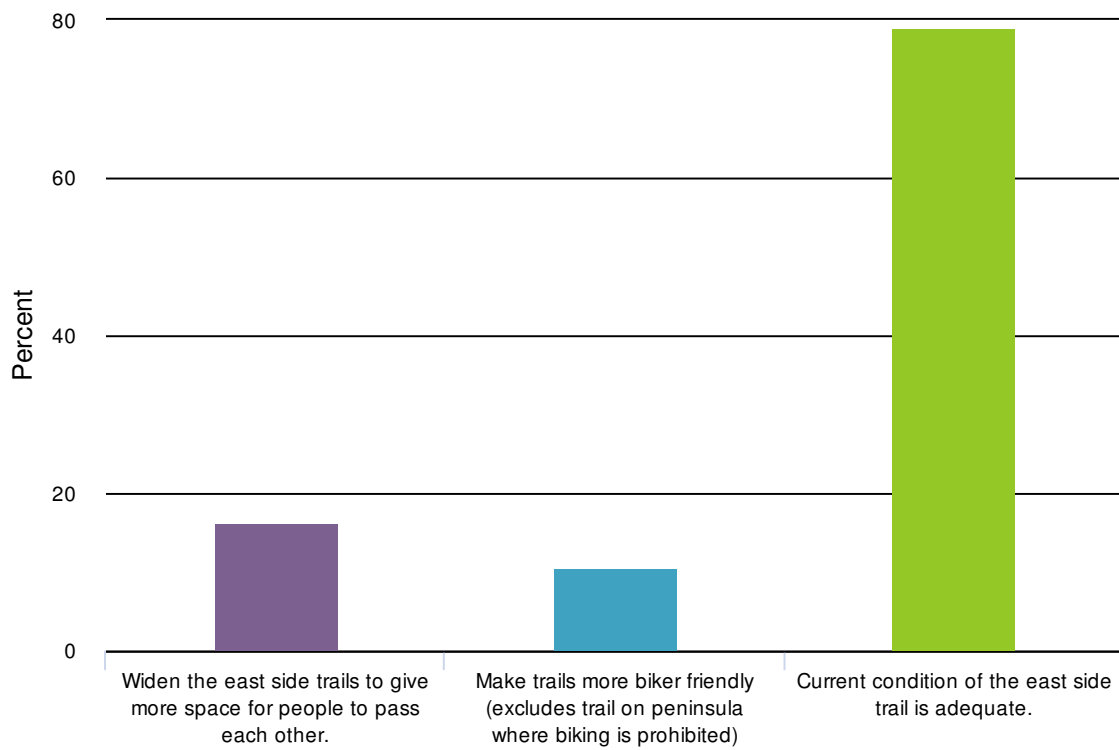
Value		Percent	Responses
Repair trails that become rutted and muddy.		73.4%	160
Make trails accessible to wheelchairs.		20.2%	44
Current trail quality is adequate.		25.2%	55

## 8. Peninsula Trail Modifications



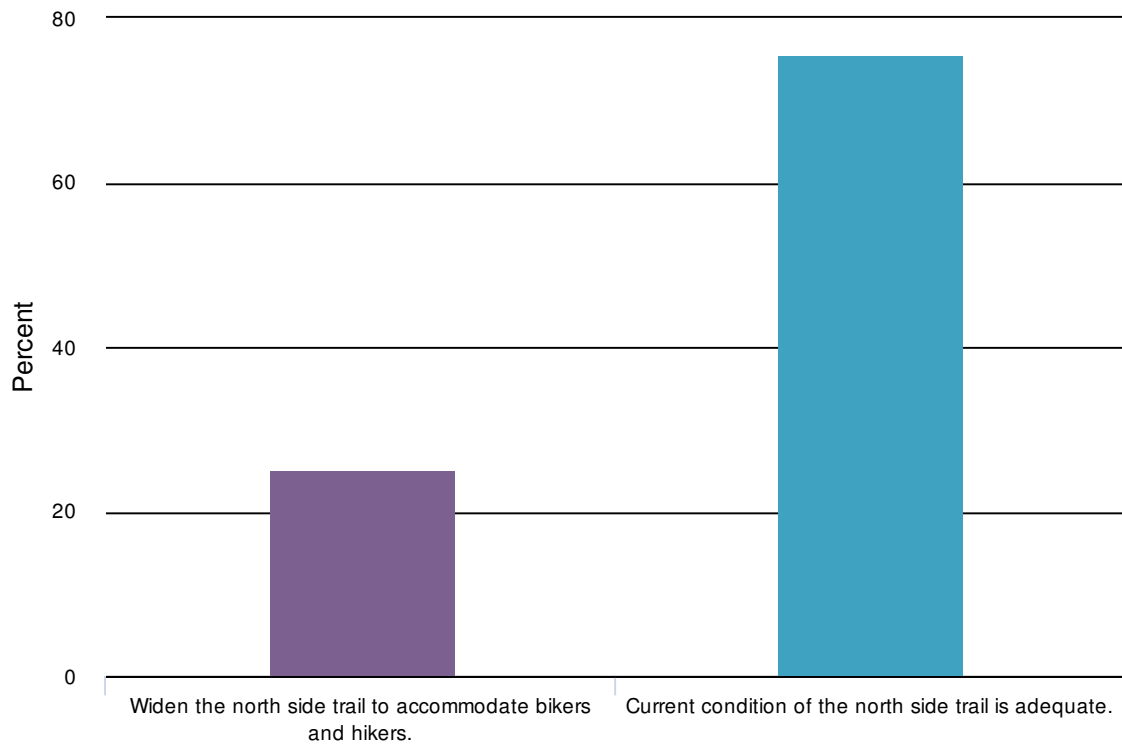
Value	Percent	Responses
Level the slope of the trail by the peninsula.	6.7%	14
Widen the peninsula trail to accommodate wheelchairs.	23.8%	50
Improve the surface of the trails on the peninsula with crushed rock materials, like crusher fines.	21.0%	44
Add borders along the trail on the northeast section of the peninsula.	14.3%	30
Current condition of the peninsula trail is adequate.	57.6%	121

## 9. East Side Trail Modifications



Value	Percent	Responses
Widen the east side trails to give more space for people to pass each other.	16.3%	34
Make trails more biker friendly (excludes trail on peninsula where biking is prohibited)	10.5%	22
Current condition of the east side trail is adequate.	78.9%	165

## 10. North Side Trail Modifications



### Value

### Percent

### Responses

Widen the north side trail to accommodate bikers and hikers.



25.0%

52

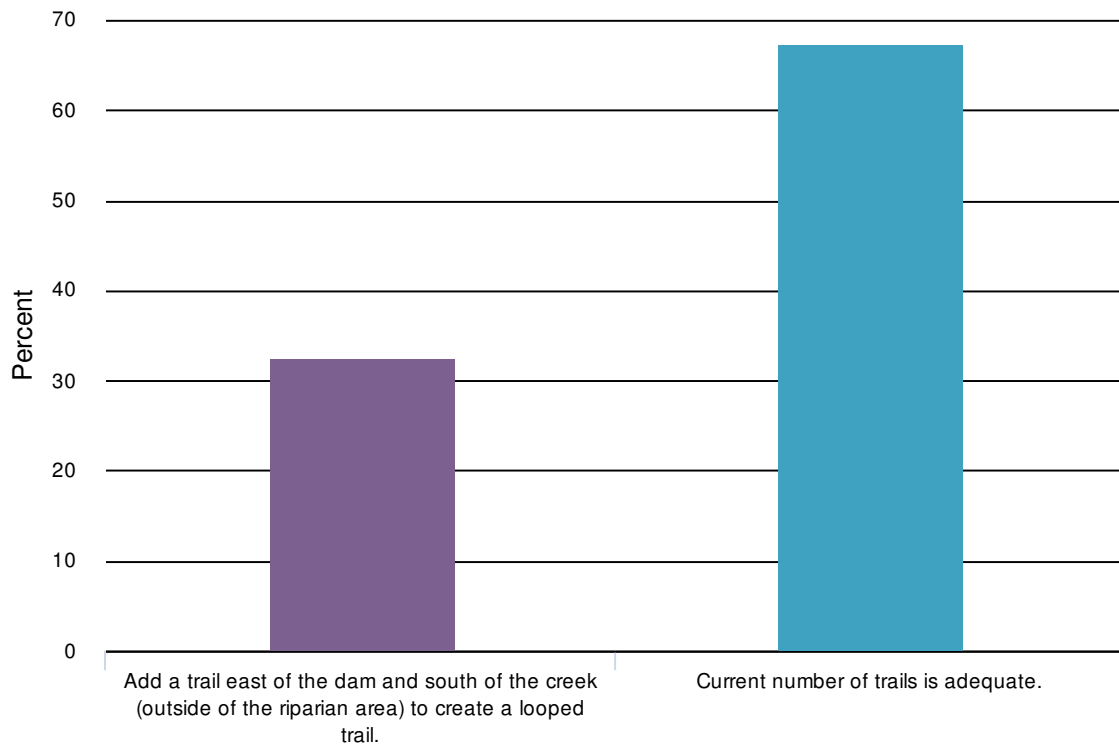
Current condition of the north side trail is adequate.



75.5%

157

## 11. Trail Additions



### Value

### Percent Responses

Add a trail east of the dam and south of the creek (outside of the riparian area) to create a looped trail.



32.7%

69

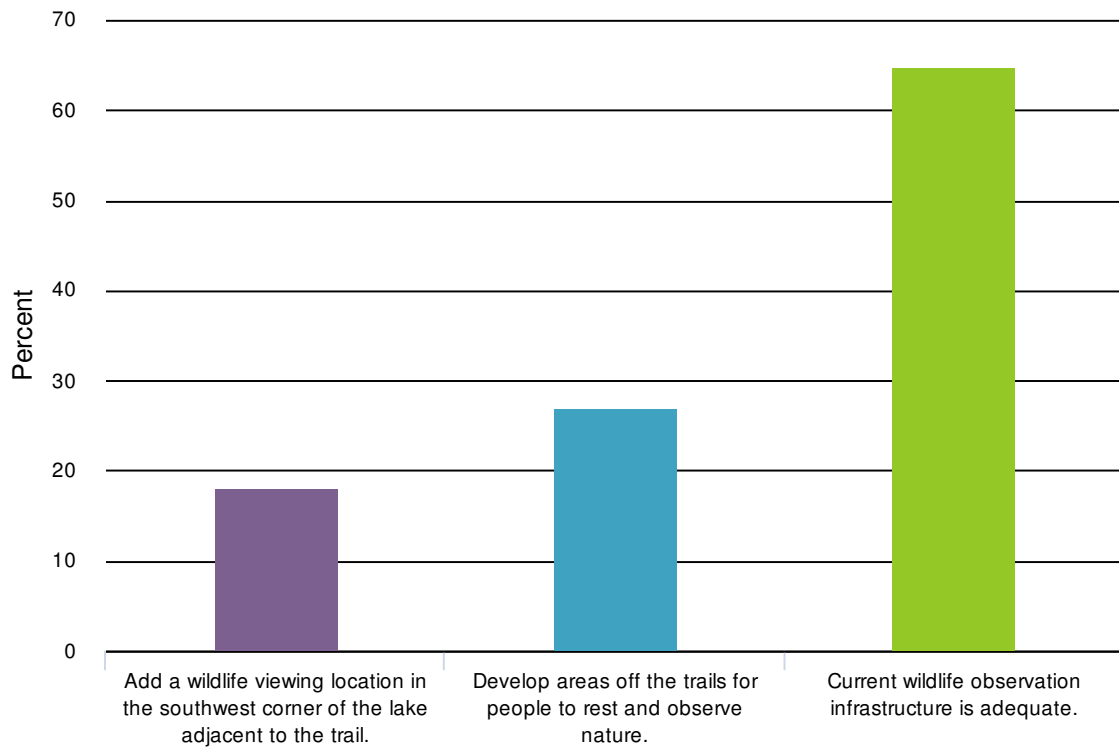
Current number of trails is adequate.



67.3%




142

## 12. Bird Blinds/Wildlife Observation

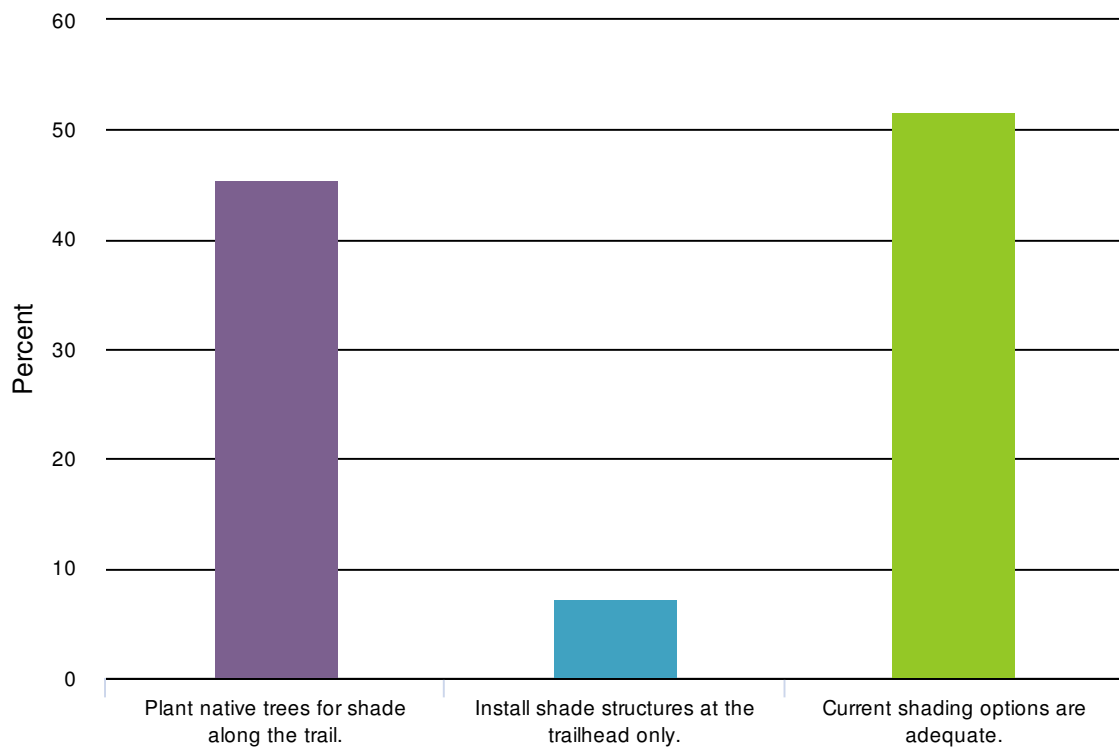





### Value

### Percent Responses

Add a wildlife viewing location in the southwest corner of the lake adjacent to the trail.		18.1%	38
Develop areas off the trails for people to rest and observe nature.		27.1%	57
Current wildlife observation infrastructure is adequate.		64.8%	136

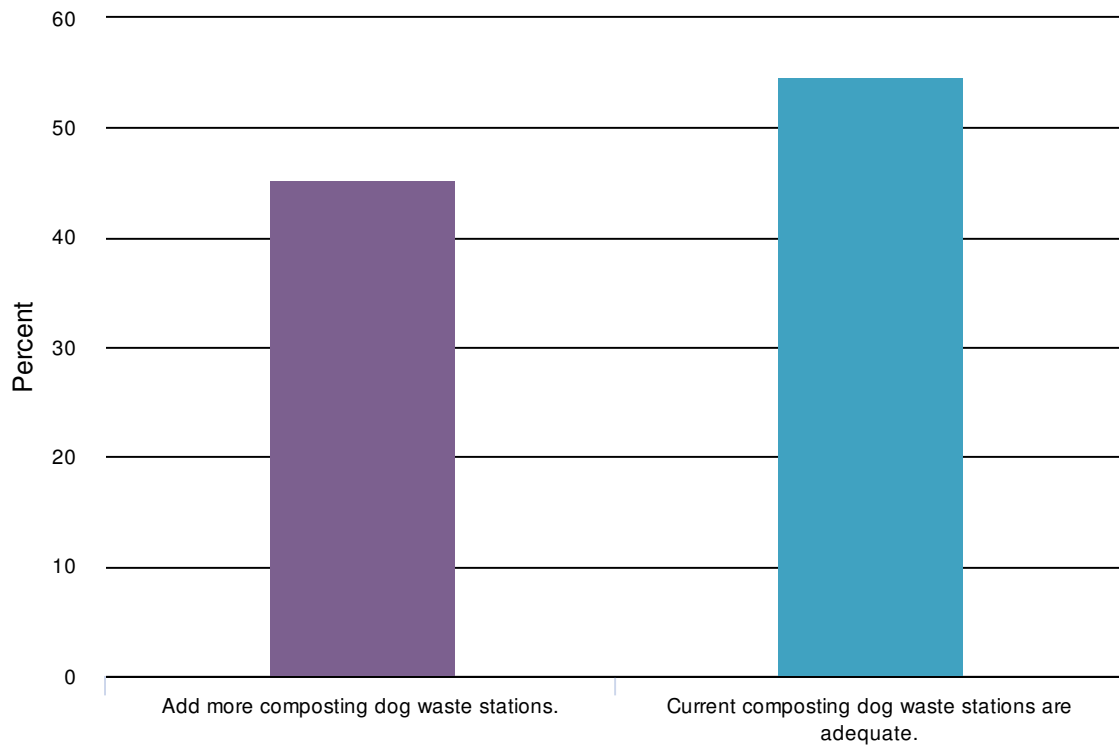
### 13. Shade structures





Value		Percent	Responses
Plant native trees for shade along the trail.		45.5%	95
Install shade structures at the trailhead only.		7.2%	15
Current shading options are adequate.		51.7%	108

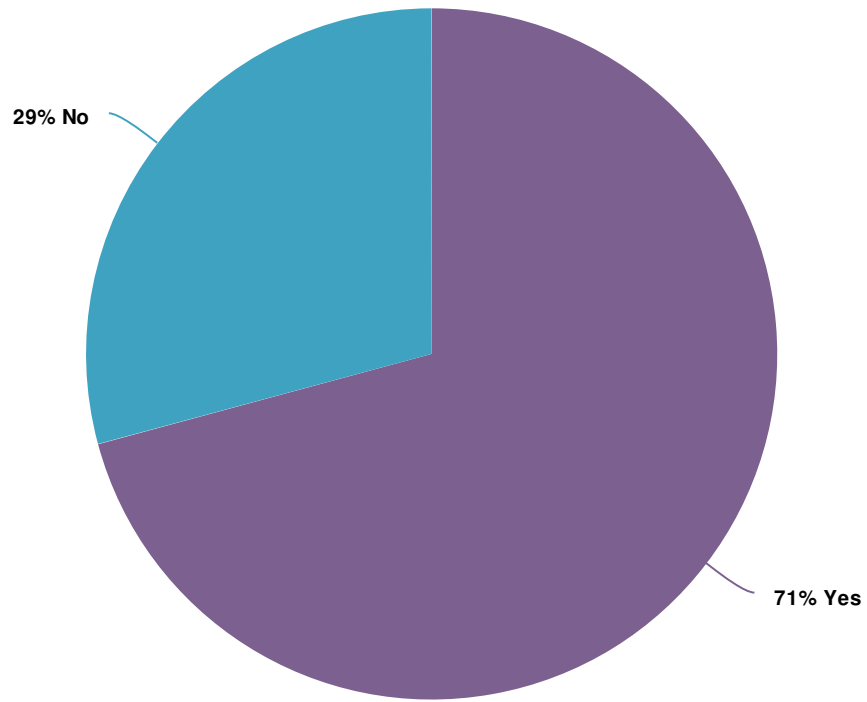


## 14. Composting Dog Waste Stations



Value		Percent	Responses
Add more composting dog waste stations.		45.3%	92
Current composting dog waste stations are adequate.		54.7%	111

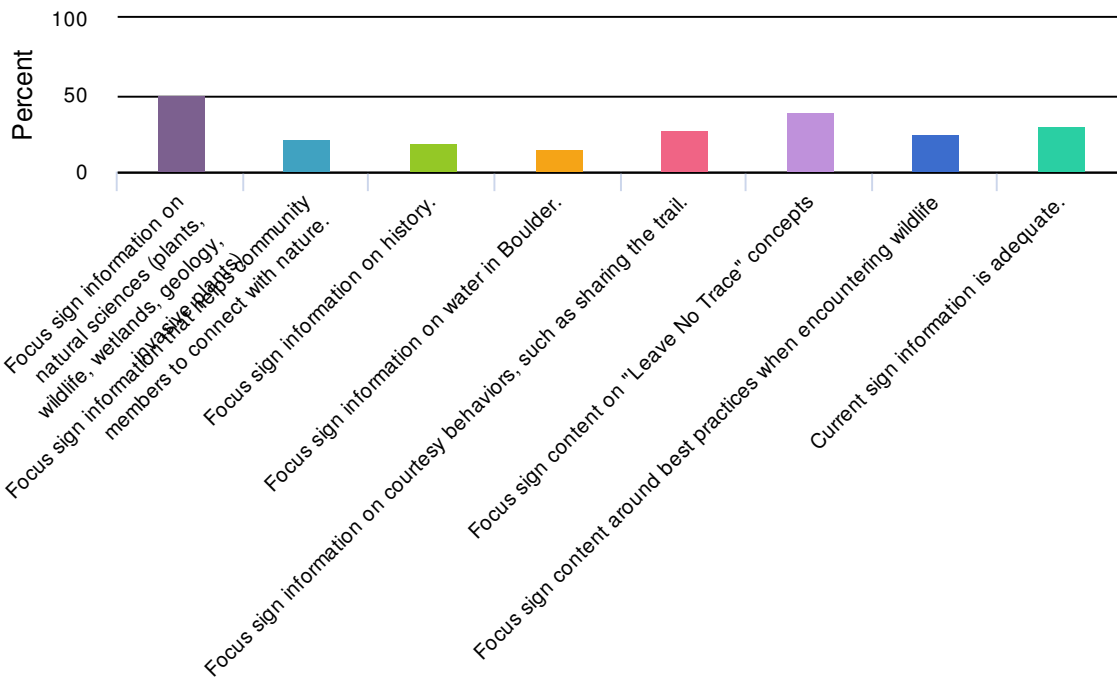
15. Would you like to provide feedback on Education Experiences/Interpretive Signs in the Wonderland Lake area?



Value		Percent	Responses
Yes		70.8%	170
No		29.2%	70

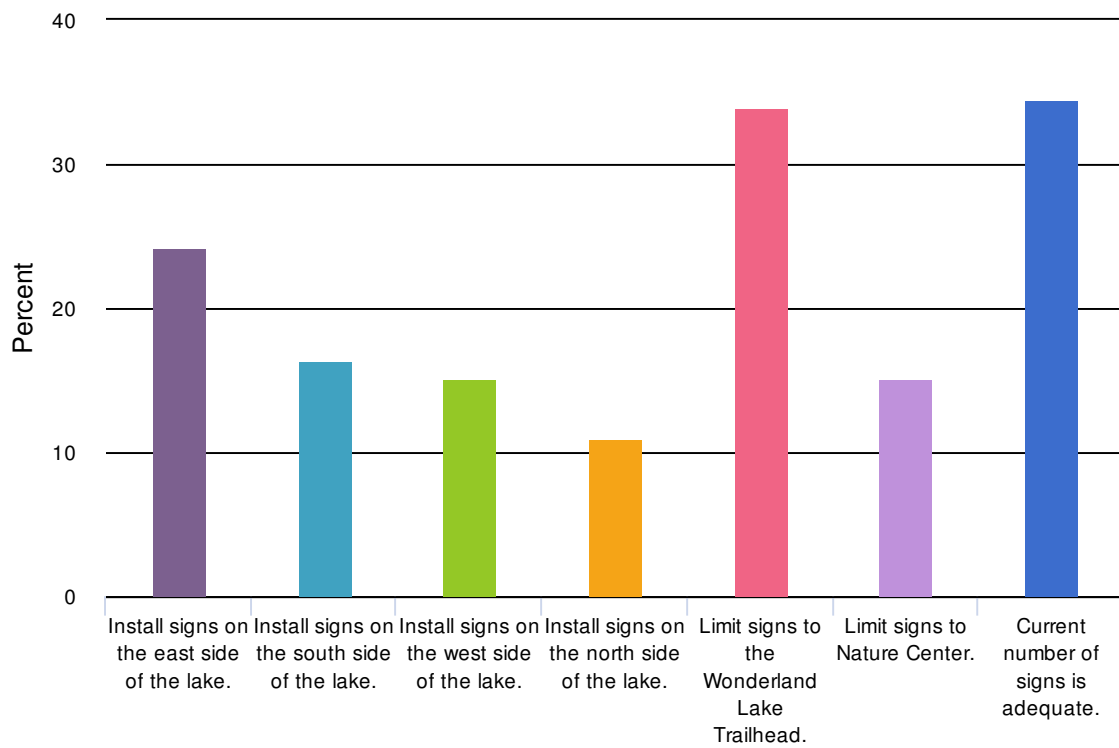
Totals: 240

## 16. Sign Content



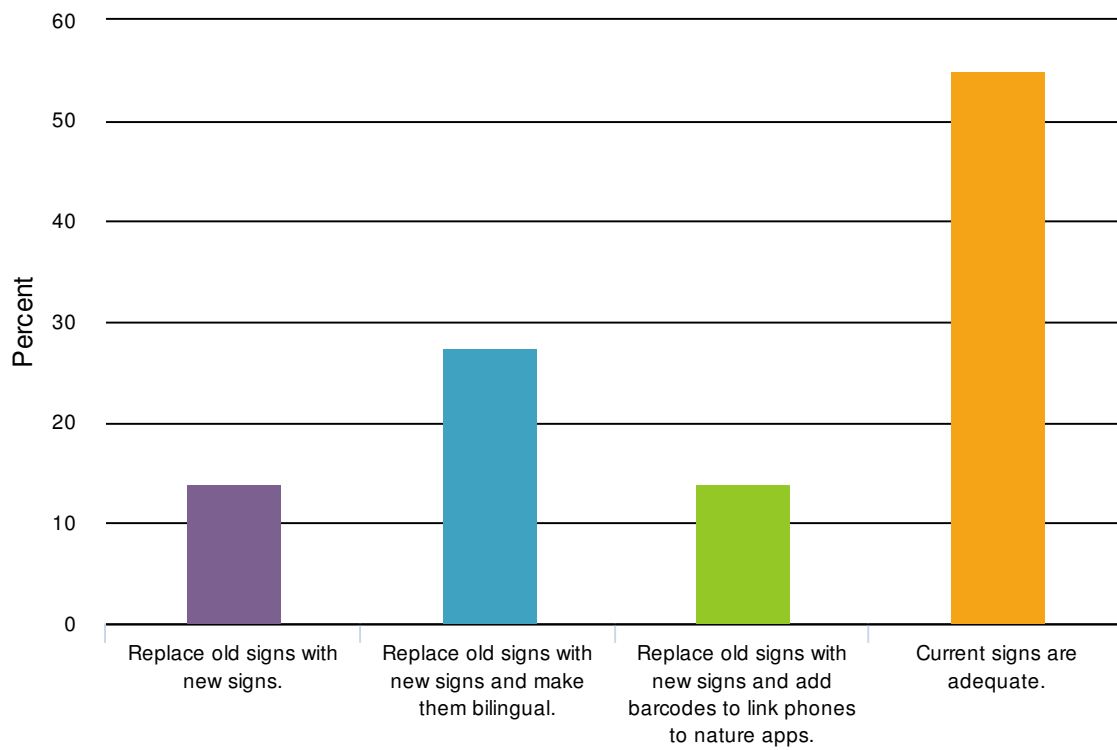
Value	Percent	Responses
Focus sign information on natural sciences (plants, wildlife, wetlands, geology, invasive plants)	50.6%	85
Focus sign information that helps community members to connect with nature.	21.4%	36
Focus sign information on history.	19.0%	32
Focus sign information on water in Boulder.	14.9%	25
Focus sign information on courtesy behaviors, such as sharing the trail.	27.4%	46
Focus sign content on "Leave No Trace" concepts	39.3%	66
Focus sign content around best practices when encountering wildlife	25.6%	43
Current sign information is adequate.	29.8%	50

## 17. Sign Location



Value	Percent	Responses
Install signs on the east side of the lake.	24.2%	40
Install signs on the south side of the lake.	16.4%	27
Install signs on the west side of the lake.	15.2%	25
Install signs on the north side of the lake.	10.9%	18
Limit signs to the Wonderland Lake Trailhead.	33.9%	56
Limit signs to Nature Center.	15.2%	25
Current number of signs is adequate.	34.5%	57

## 18. Sign Quality

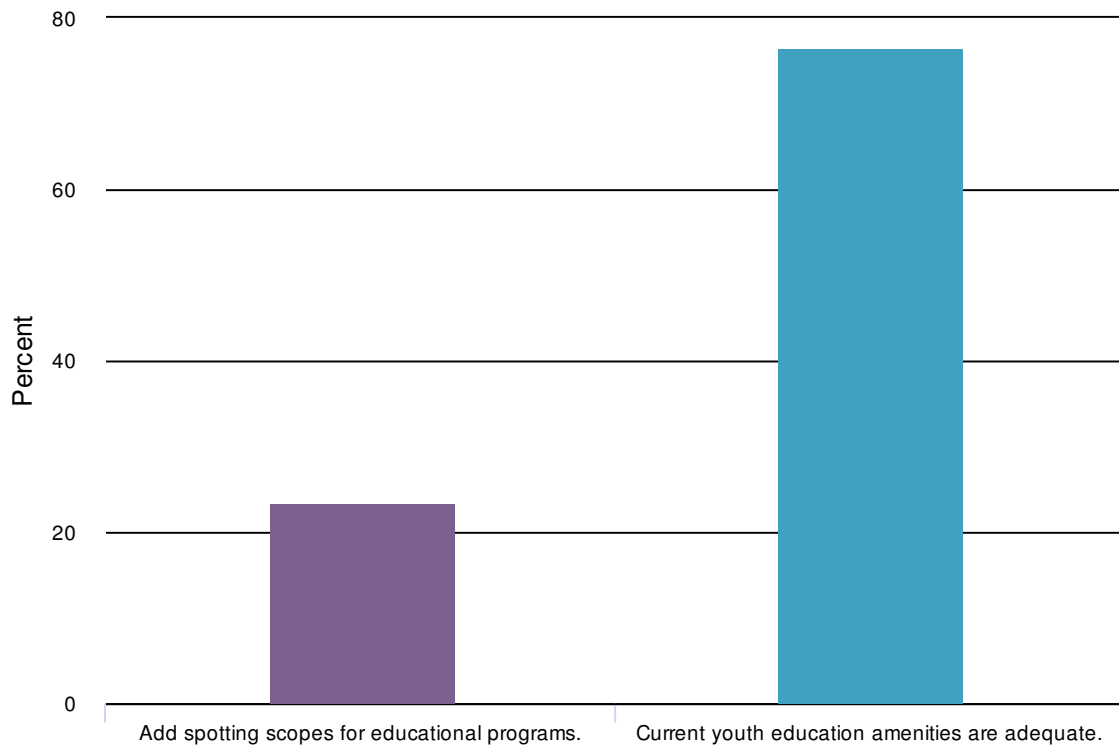




### Value

### Percent Responses

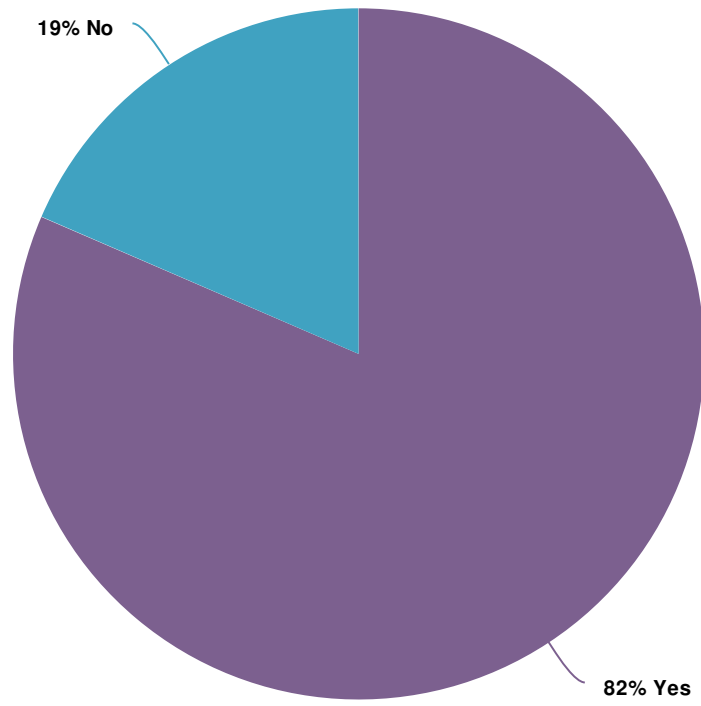
Value	Percent	Responses
Replace old signs with new signs.	14.0%	23
Replace old signs with new signs and make them bilingual.	27.4%	45
Replace old signs with new signs and add barcodes to link phones to nature apps.	14.0%	23
Current signs are adequate.	54.9%	90

## 19. Youth Education Opportunities



Value		Percent	Responses
Add spotting scopes for educational programs.		23.5%	36
Current youth education amenities are adequate.		76.5%	117

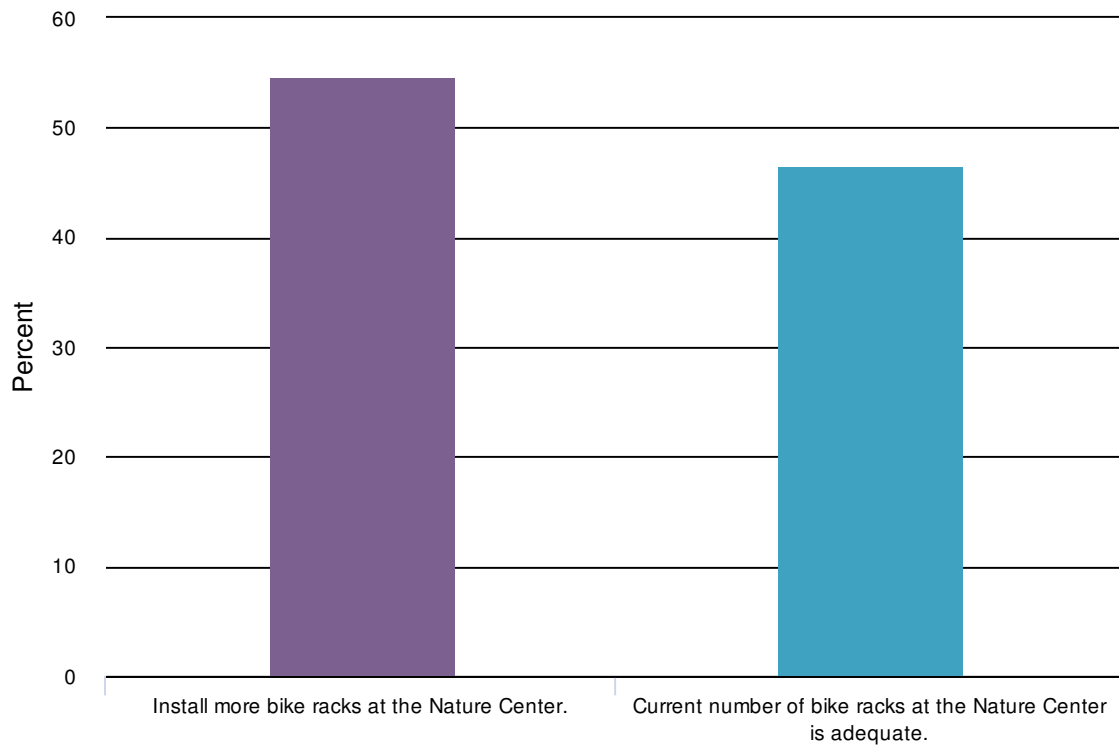
20. Would you like to provide feedback on Trailhead and Foothills Nature Center/Facilities Improvements in the Wonderland Lake area?





Value		Percent	Responses
Yes		81.5%	190
No		18.5%	43

Totals: 233

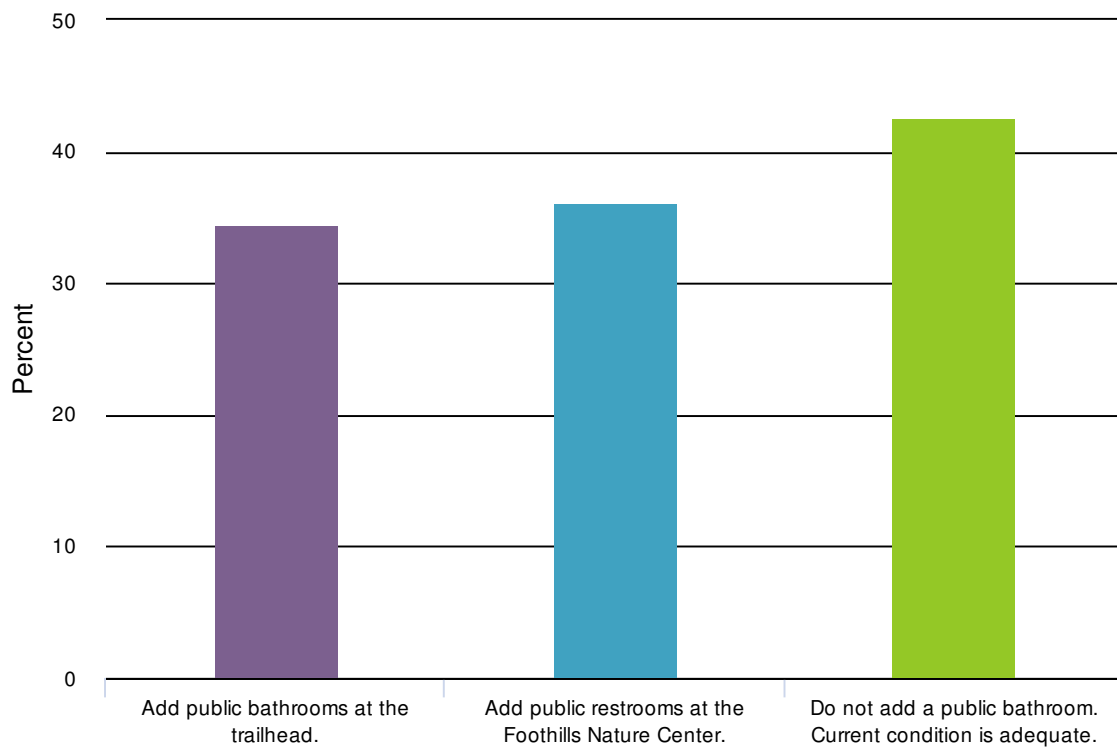
## 21. Nature Center Bike Racks






Value		Percent	Responses
Install more bike racks at the Nature Center.		54.7%	93
Current number of bike racks at the Nature Center is adequate.		46.5%	79

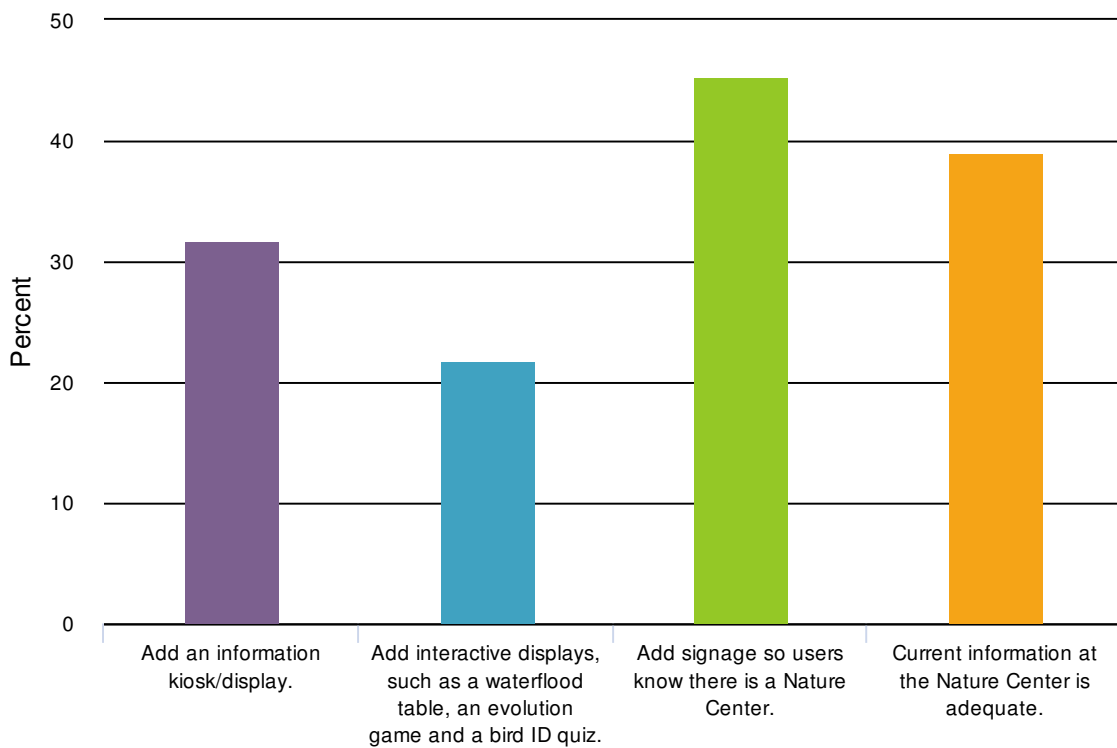


## 22. Public Restrooms



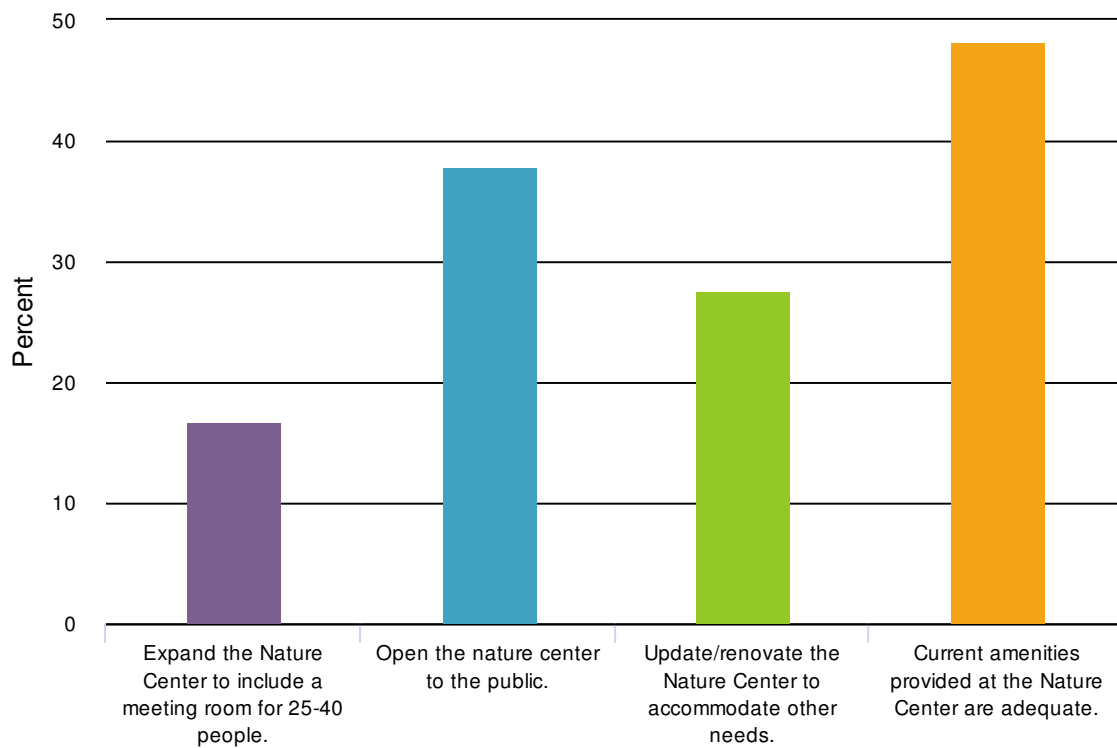
Value		Percent	Responses
Add public bathrooms at the trailhead.		34.4%	63
Add public restrooms at the Foothills Nature Center.		36.1%	66
Do not add a public bathroom. Current condition is adequate.		42.6%	78

### 23. Nature Center Information



Value	Percent	Responses
Add an information kiosk/display.	31.8%	57
Add interactive displays, such as a waterflood table, an evolution game and a bird ID quiz.	21.8%	39
Add signage so users know there is a Nature Center.	45.3%	81
Current information at the Nature Center is adequate.	39.1%	70

## 24. Nature Center Modifications

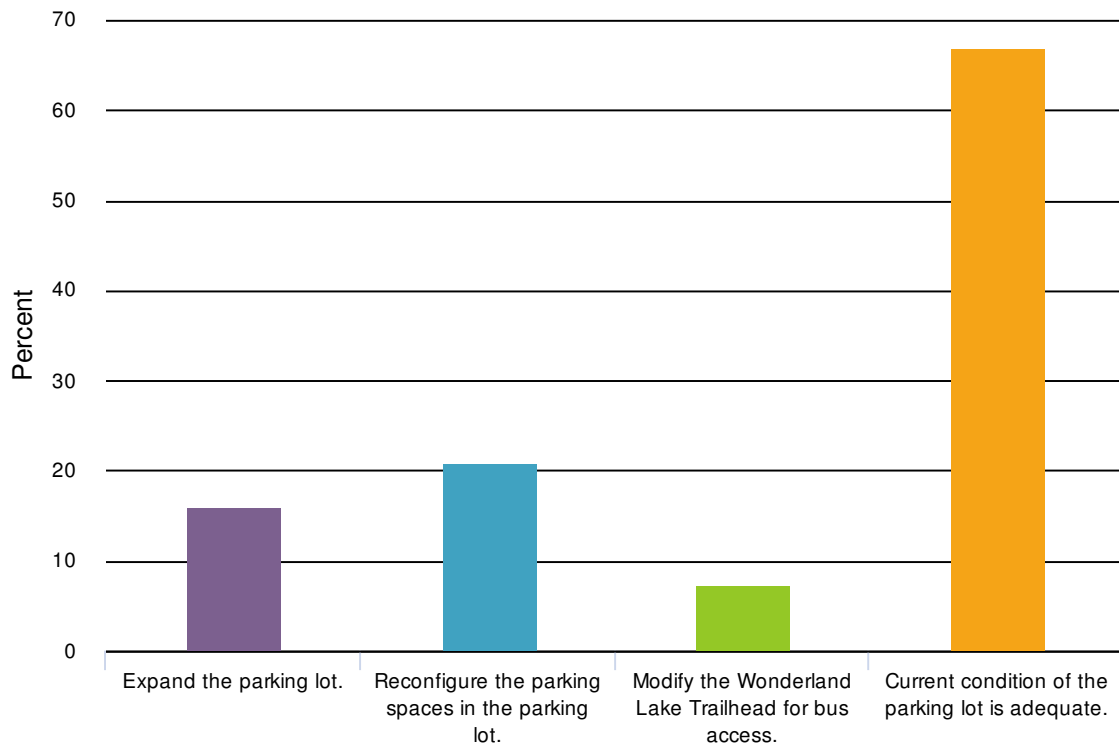






### Value

### Percent Responses

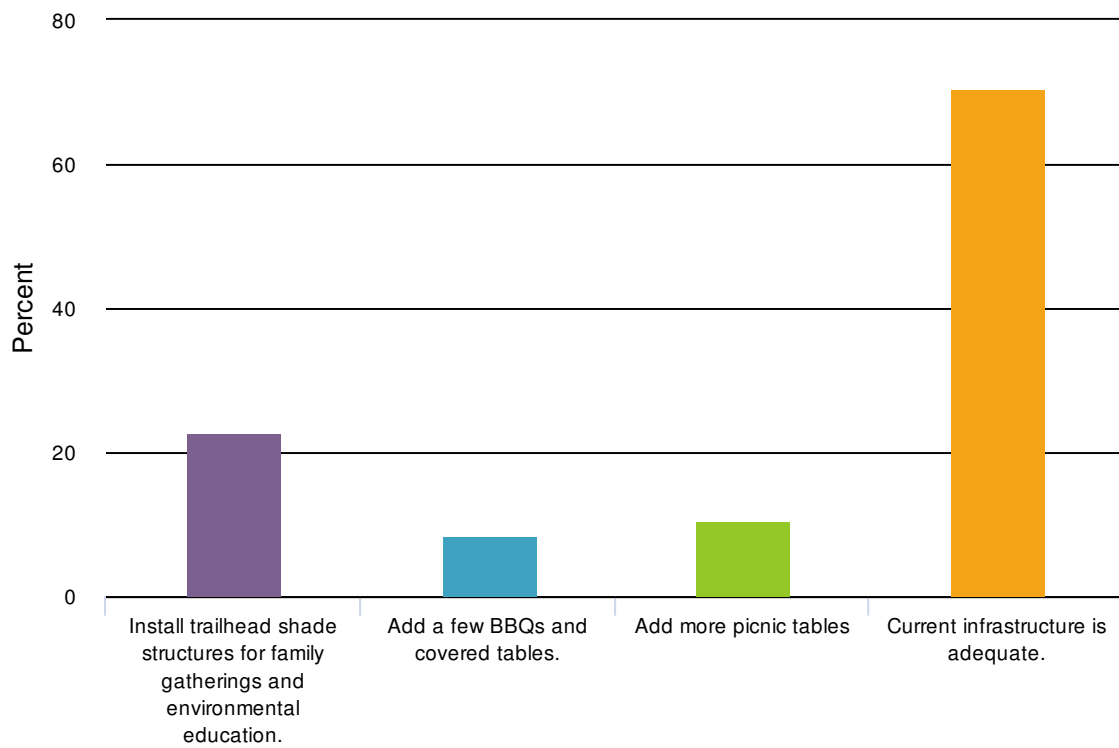
Value	Percent	Responses
Expand the Nature Center to include a meeting room for 25-40 people.	16.7%	29
Open the nature center to the public.	37.9%	66
Update/renovate the Nature Center to accommodate other needs.	27.6%	48
Current amenities provided at the Nature Center are adequate.	48.3%	84

## 25. Trailhead Parking Lot



Value		Percent	Responses
Expand the parking lot.		15.9%	28
Reconfigure the parking spaces in the parking lot.		21.0%	37
Modify the Wonderland Lake Trailhead for bus access.		7.4%	13
Current condition of the parking lot is adequate.		67.0%	118

## 26. Trailhead infrastructure

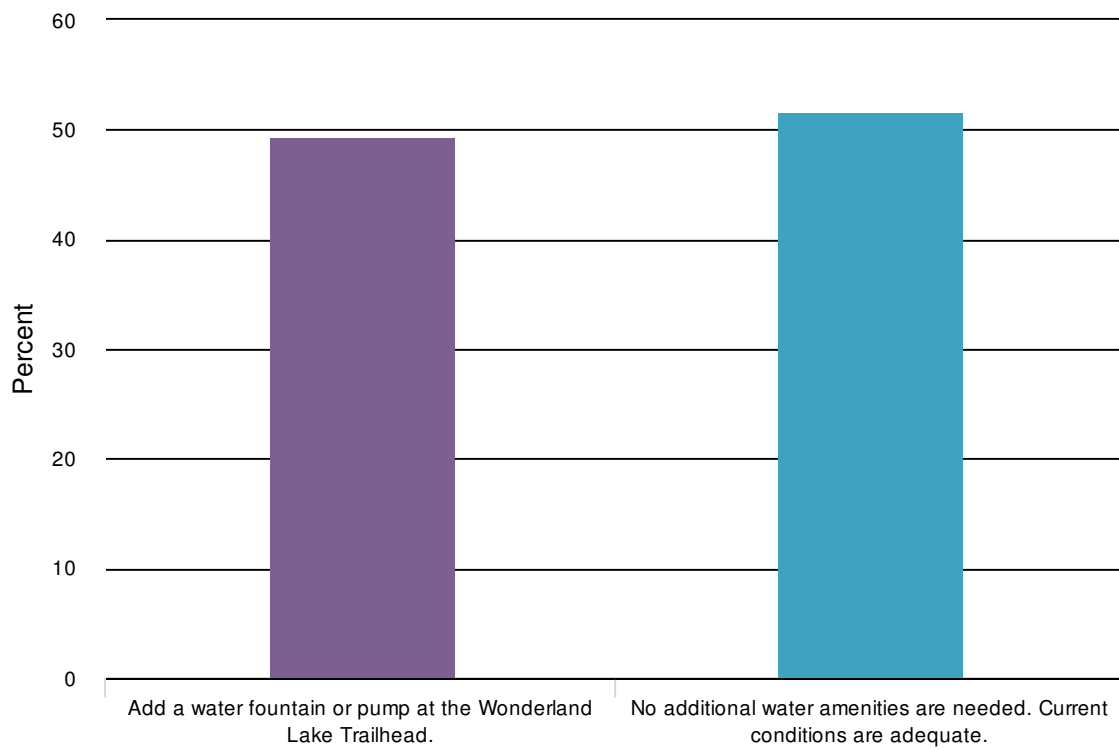


### Value

### Percent Responses

Value	Percent	Responses
Install trailhead shade structures for family gatherings and environmental education.	22.8%	41
Add a few BBQs and covered tables.	8.3%	15
Add more picnic tables	10.6%	19
Current infrastructure is adequate.	70.6%	127

## 27. Water Fountain



### Value

### Percent Responses

Add a water fountain or pump at the Wonderland Lake Trailhead.



49.4%

89

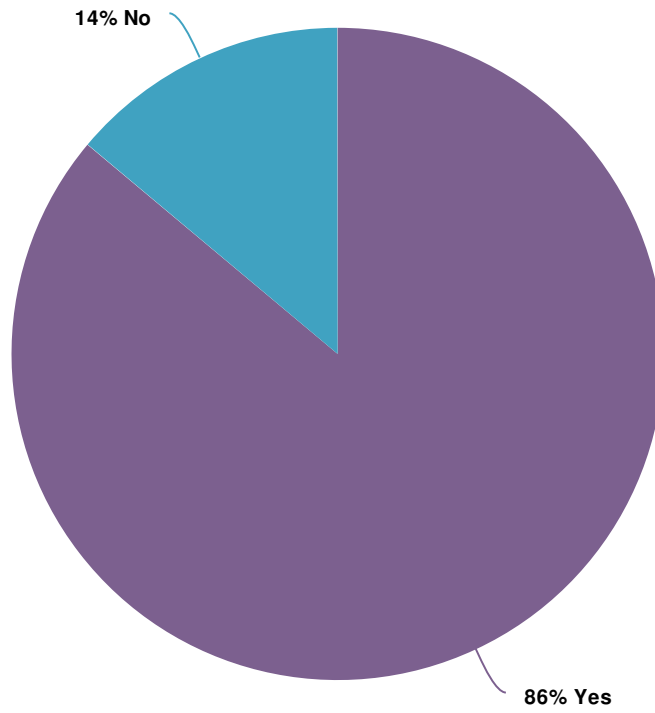
No additional water amenities are needed. Current conditions are adequate.



51.7%

93

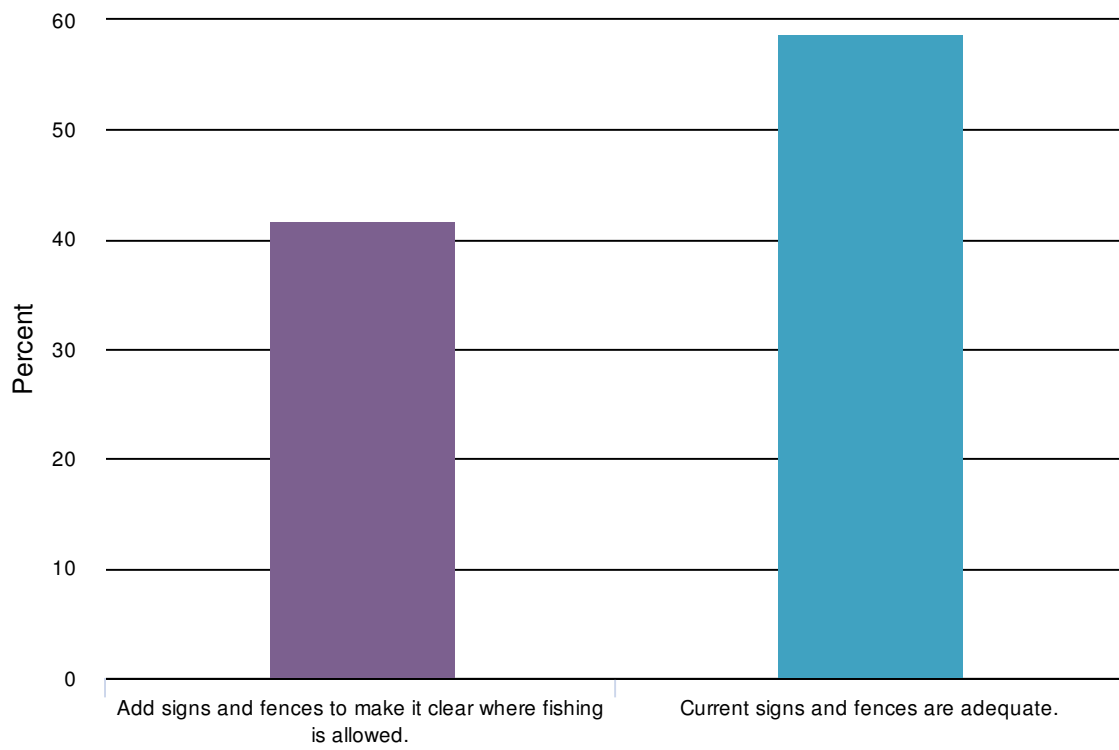
28. Would you like to provide feedback on Access, Conservation and Activities on the east side of Wonderland Lake?



Value	Percent	Responses
Yes	86.1%	199
No	13.9%	32

Totals: 231

## 29. Fishing Signs



### Value

### Percent

### Responses

Add signs and fences to make it clear where fishing is allowed.



41.7%

78

Current signs and fences are adequate.

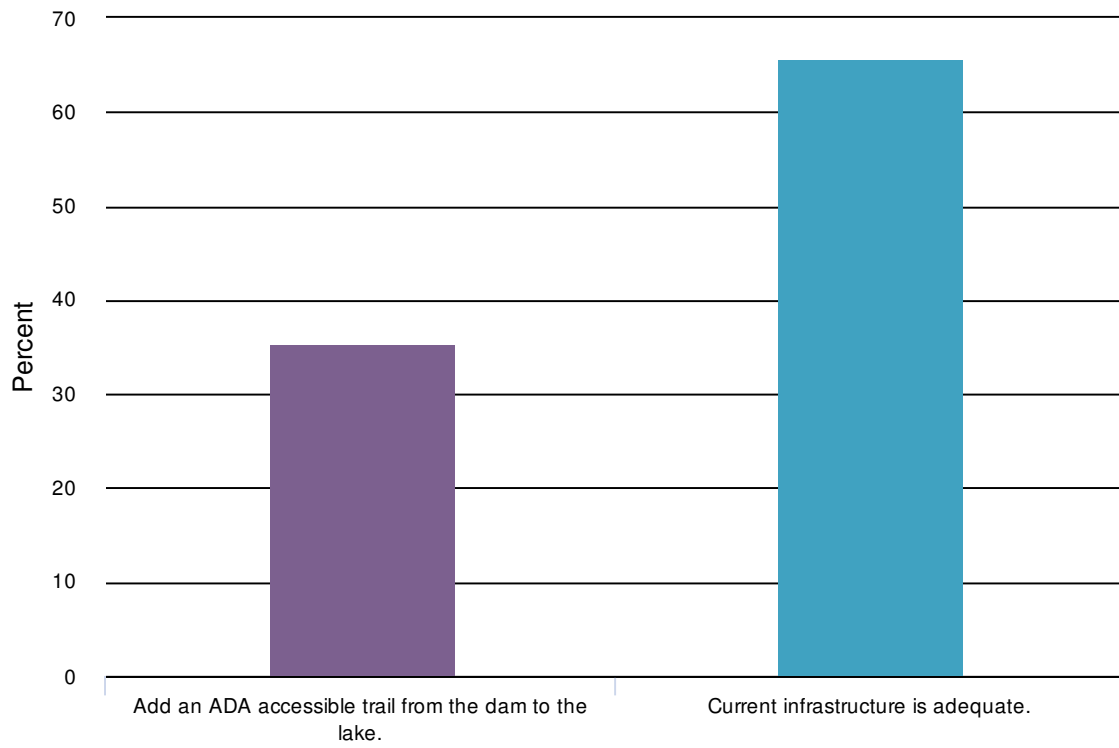




58.8%

110

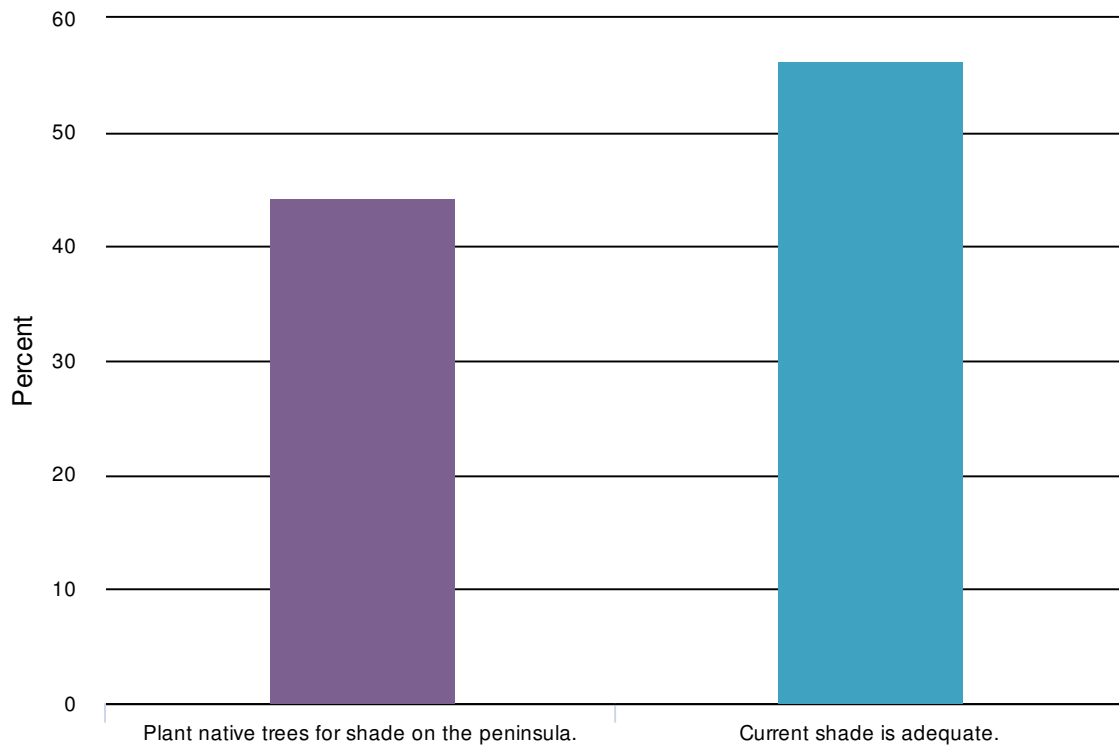




### 30. Access to the Shoreline



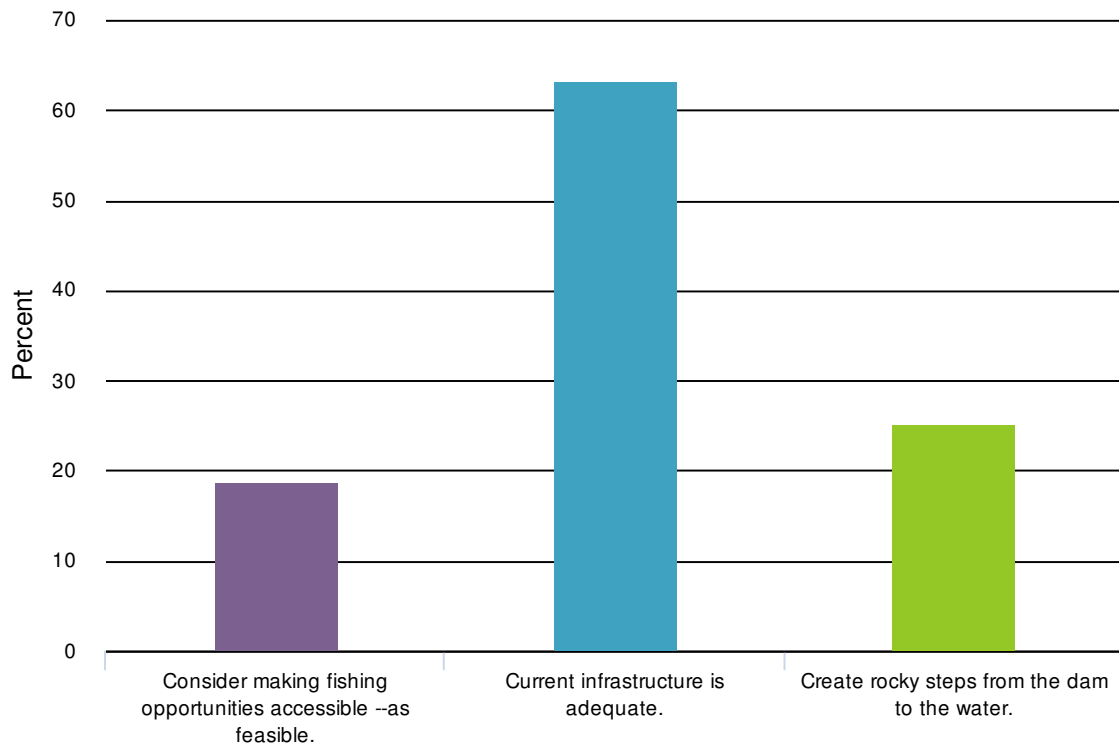
Value		Percent	Responses
Add an ADA accessible trail from the dam to the lake.		35.4%	64
Current infrastructure is adequate.		65.7%	119

### 31. Shade opportunities



Value		Percent	Responses
Plant native trees for shade on the peninsula.		44.3%	81
Current shade is adequate.		56.3%	103

## 32. Fishing Access



### Value

### Percent

### Responses

Consider making fishing opportunities accessible -- as feasible.



18.7%

34

Current infrastructure is adequate.



63.2%

115

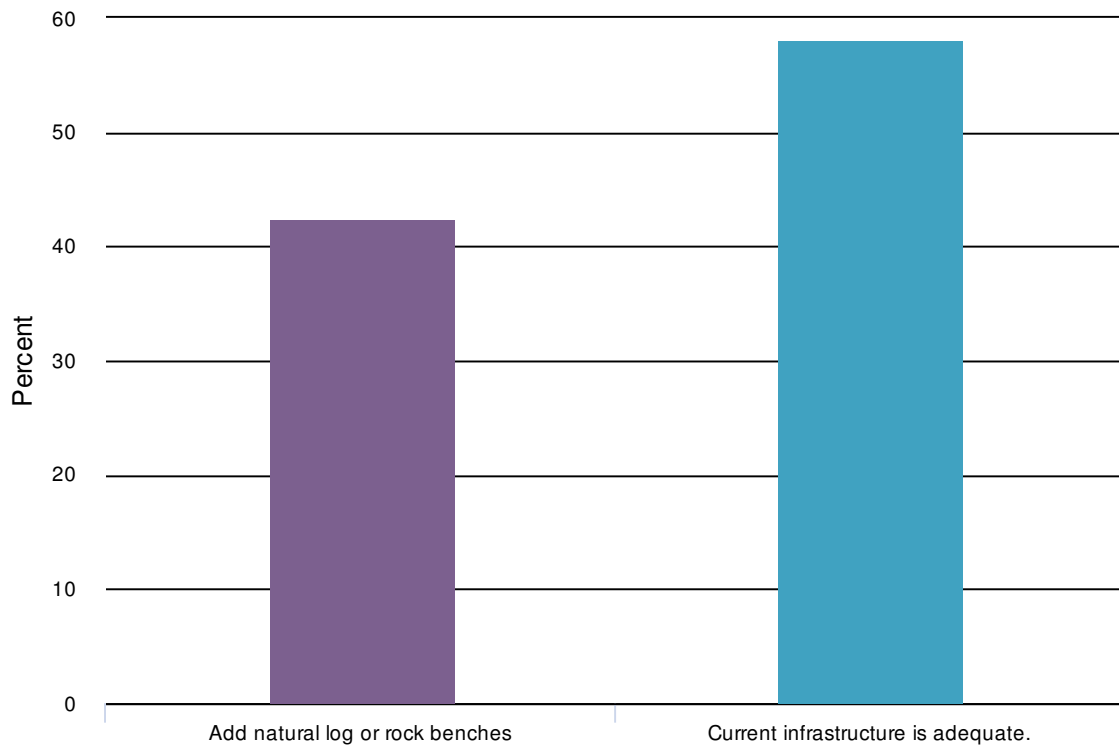
Create rocky steps from the dam to the water.





25.3%

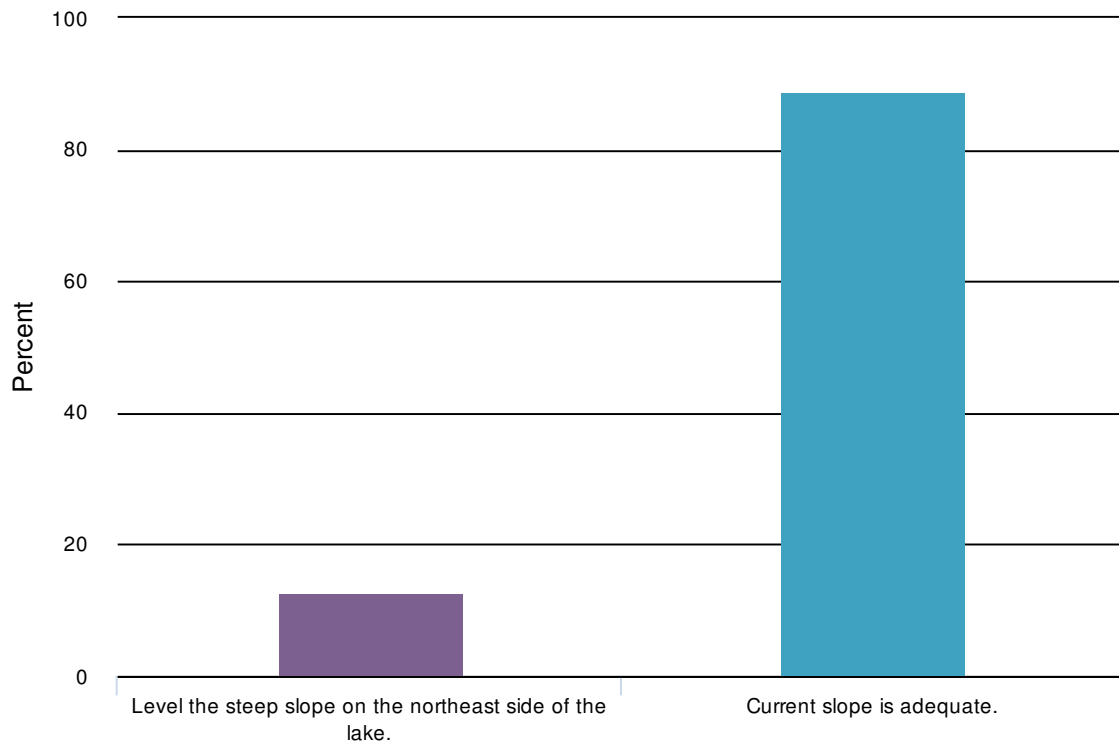
46



### 33. Benches



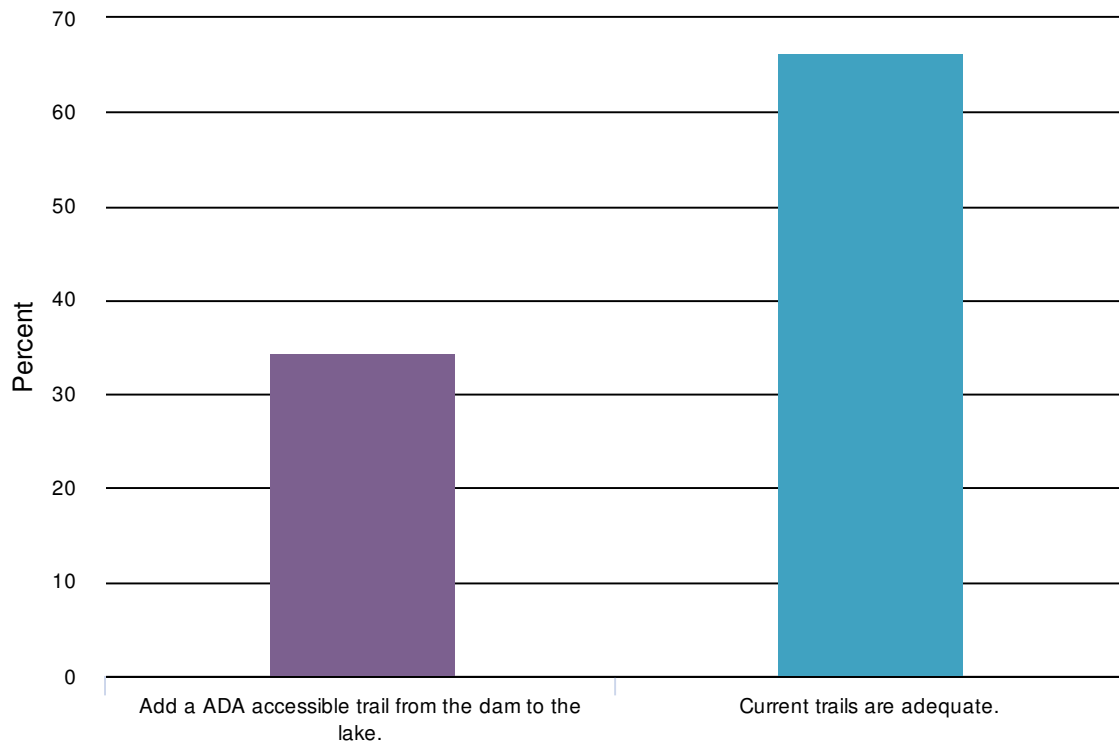
Value		Percent	Responses
Add natural log or rock benches		42.4%	78
Current infrastructure is adequate.		58.2%	107



### 34. Slope (Northeast Side of the Lake)



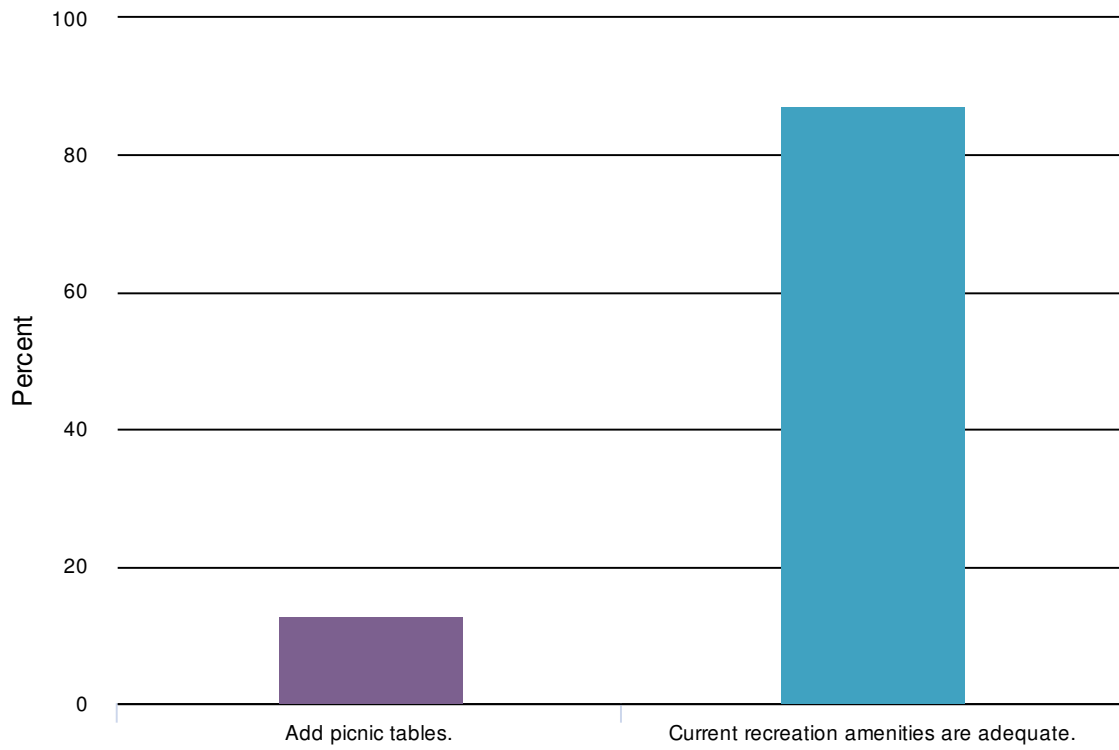
Value		Percent	Responses
Level the steep slope on the northeast side of the lake.		12.8%	23
Current slope is adequate.		88.8%	159



### 35. Trail Accessibility



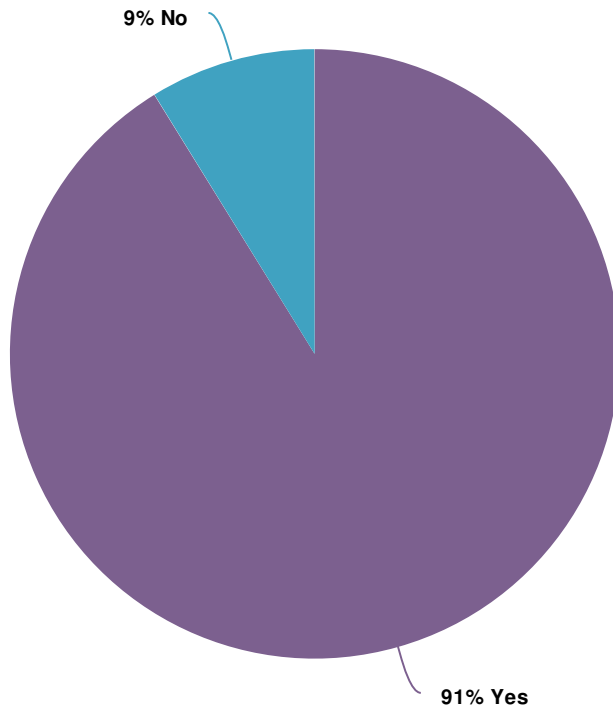
Value		Percent	Responses
Add a ADA accessible trail from the dam to the lake.		34.3%	62
Current trails are adequate.		66.3%	120



### 36. Picnic Tables



Value		Percent	Responses
Add picnic tables.		12.9%	24
Current recreation amenities are adequate.		87.1%	162

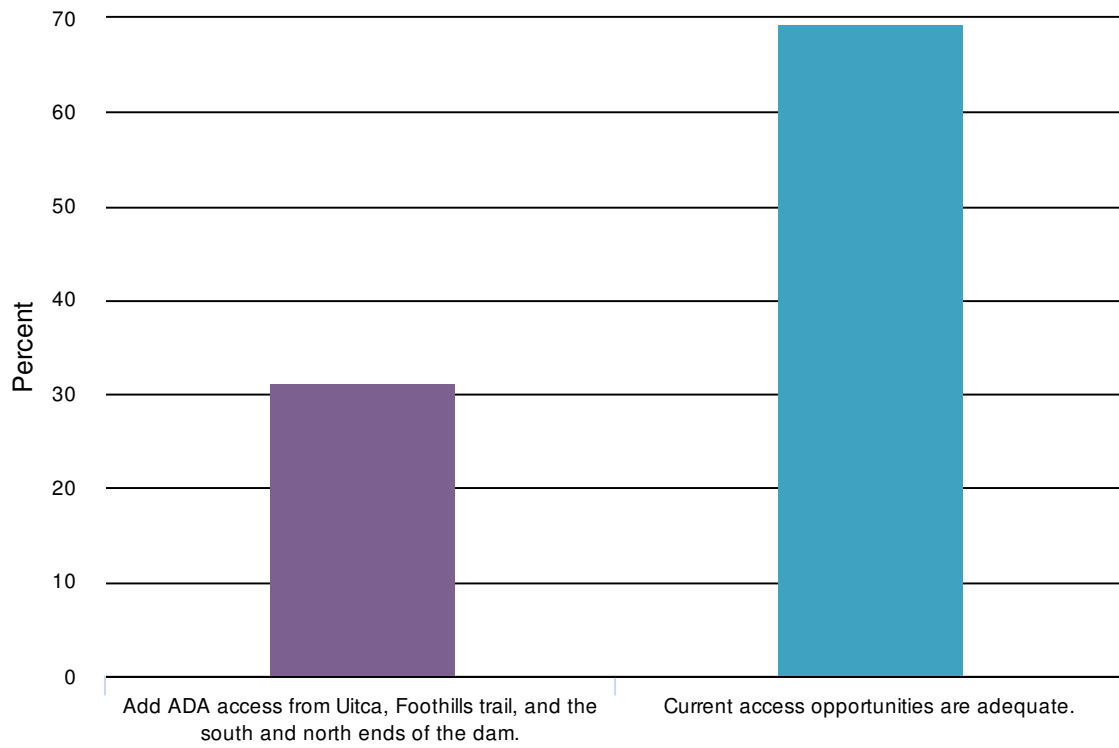
37. Would you like to provide feedback on Access to Wonderland Lake Area?



Value		Percent	Responses
Yes		91.2%	206
No		8.8%	20
			Totals: 226





### 38. ADA Access



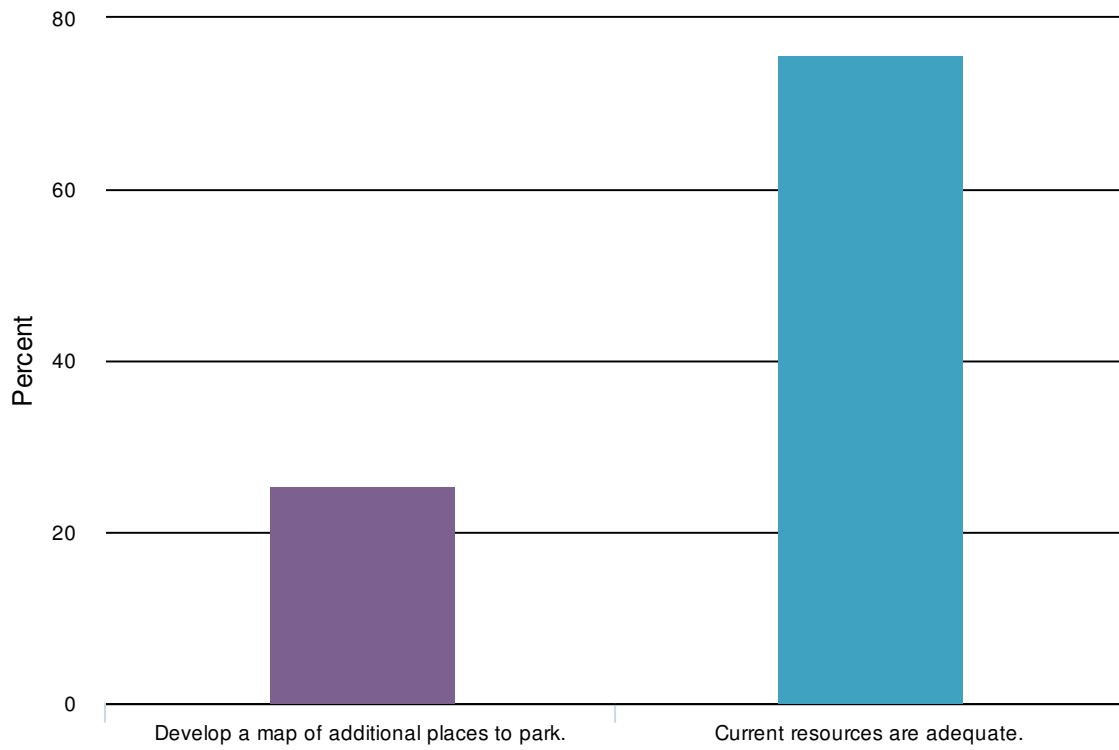
#### Value



#### Percent Responses

Add ADA access from Uitca, Foothills trail, and the south and north ends of the dam.		31.2%	59
--	---	-------	----

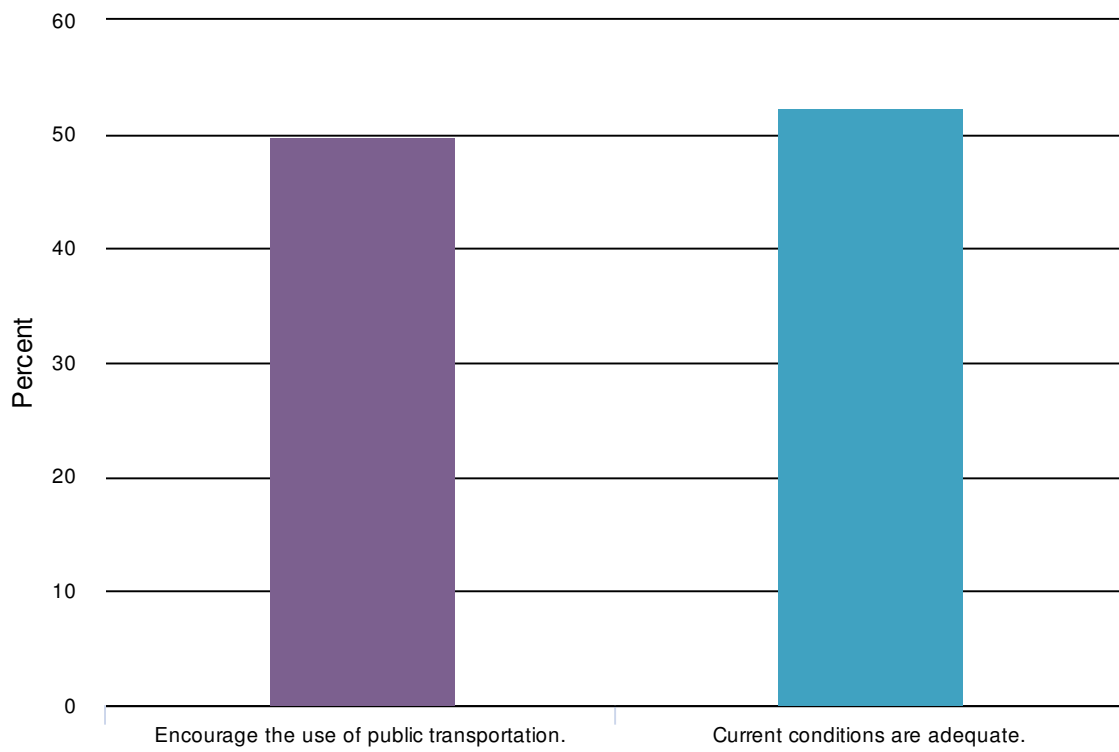
Current access opportunities are adequate.		69.3%	131
--	---	-------	-----



### 39. Additional resources



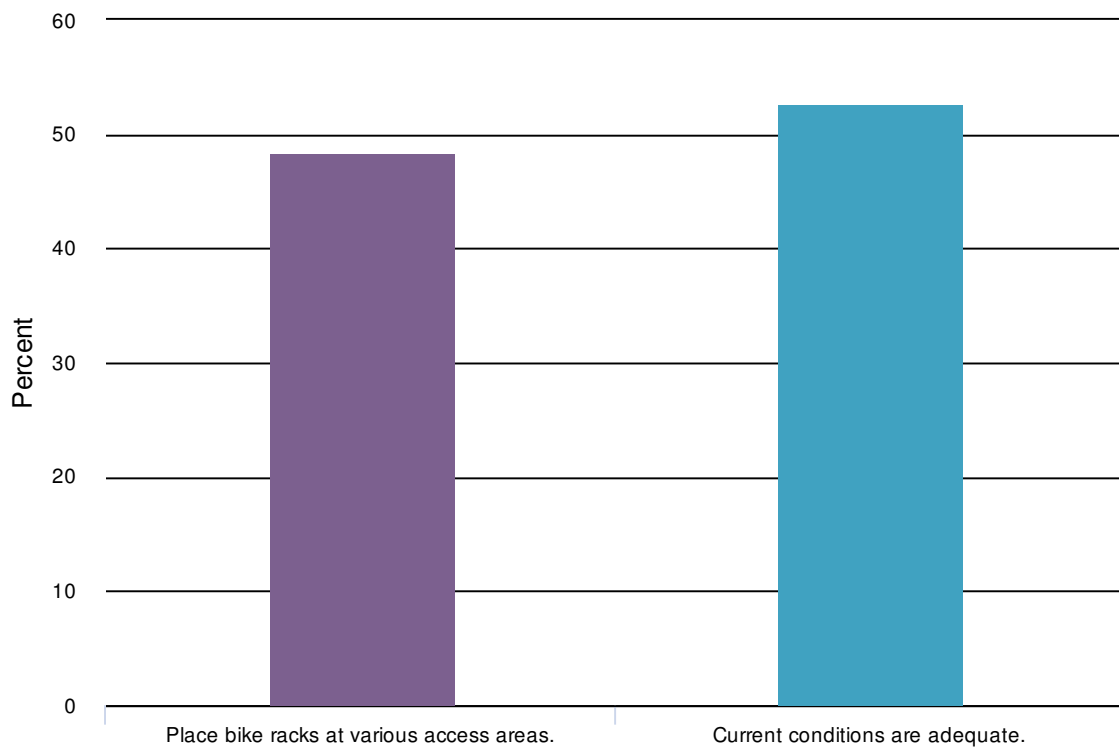
Value		Percent	Responses
Develop a map of additional places to park.		25.4%	47
Current resources are adequate.		75.7%	140



## 40. Transportation



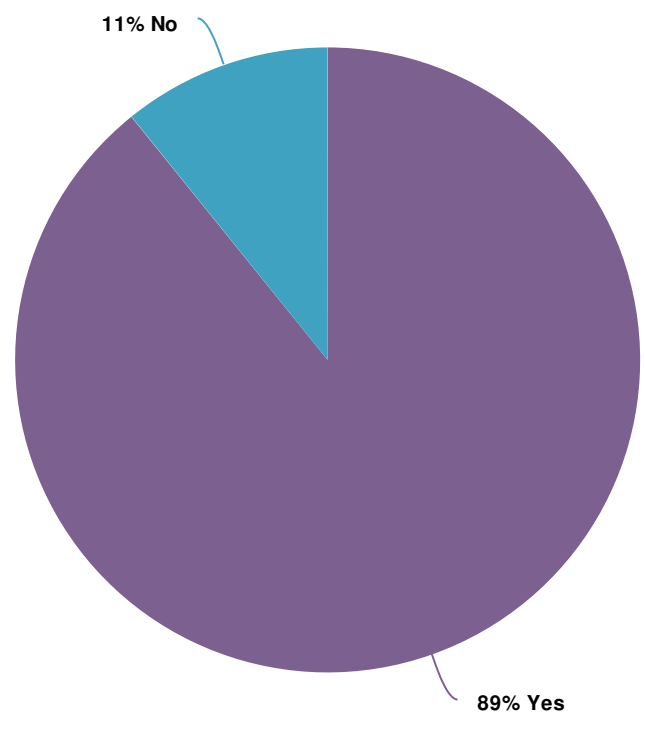
Value		Percent	Responses
Encourage the use of public transportation.		49.7%	96
Current conditions are adequate.		52.3%	101

## 41. Bike Racks



Value		Percent	Responses
Place bike racks at various access areas.		48.4%	93
Current conditions are adequate.		52.6%	101

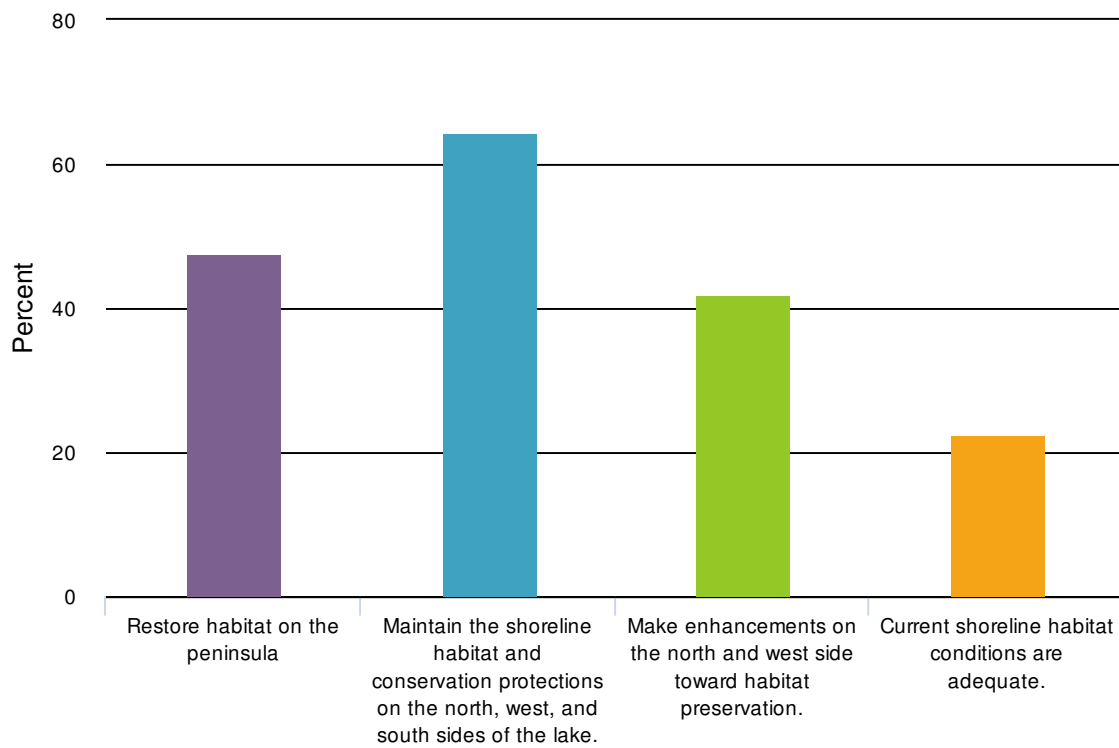
42. Would you like to provide feedback on Wetland and Shoreline Habitat and Wildlife Conservation and Protection?







Value	Percent	Responses
Yes	89.2%	199
No	10.8%	24

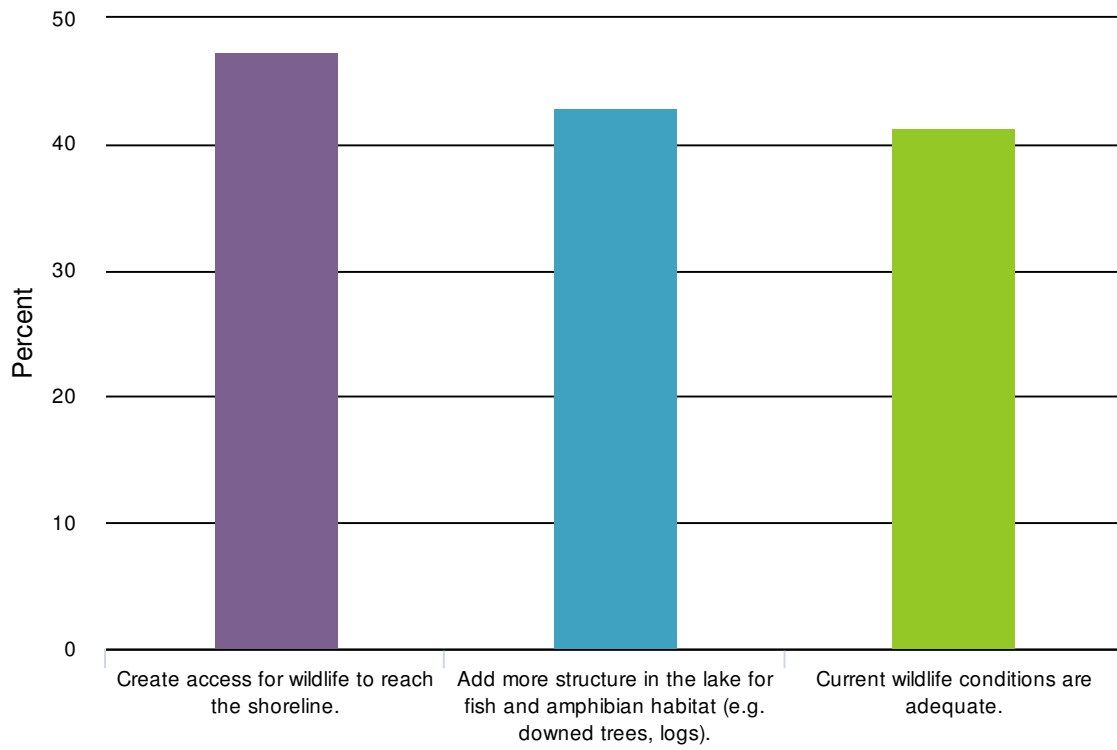
Totals: 223

### 43. Shoreline Habitat



Value		Percent	Responses
Restore habitat on the peninsula		47.6%	91
Maintain the shoreline habitat and conservation protections on the north, west, and south sides of the lake.		64.4%	123
Make enhancements on the north and west side toward habitat preservation.		41.9%	80
Current shoreline habitat conditions are adequate.		22.5%	43

## 44. Wildlife



### Value

### Percent Responses

Create access for wildlife to reach the shoreline.



47.3%

87

Add more structure in the lake for fish and amphibian habitat (e.g. downed trees, logs).



42.9%

79

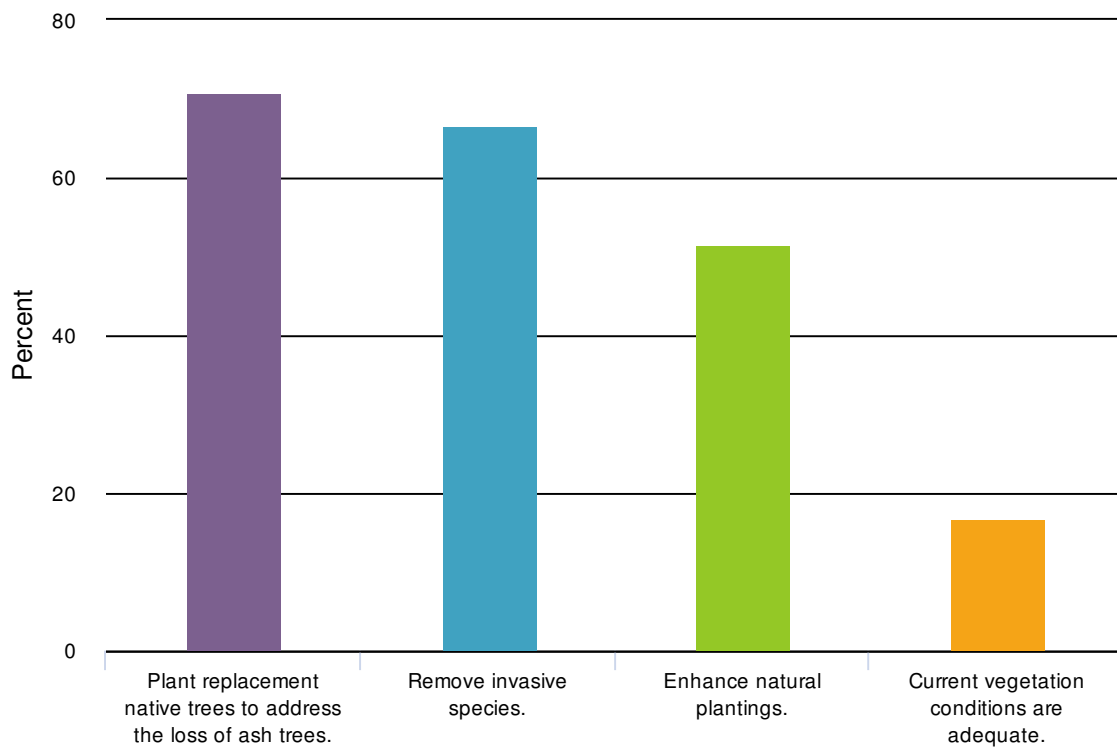
Current wildlife conditions are adequate.







41.3%

76

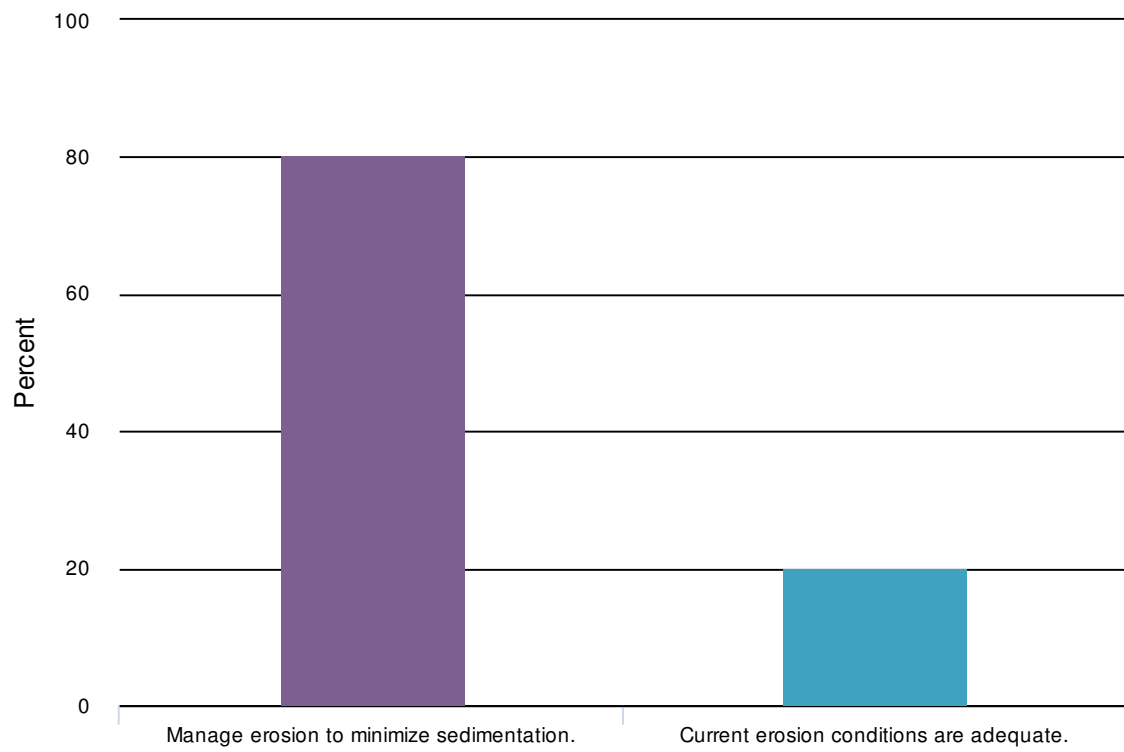
## 45. Vegetation





Value		Percent	Responses
Plant replacement native trees to address the loss of ash trees.		70.8%	136
Remove invasive species.		66.7%	128
Enhance natural plantings.		51.6%	99
Current vegetation conditions are adequate.		16.7%	32

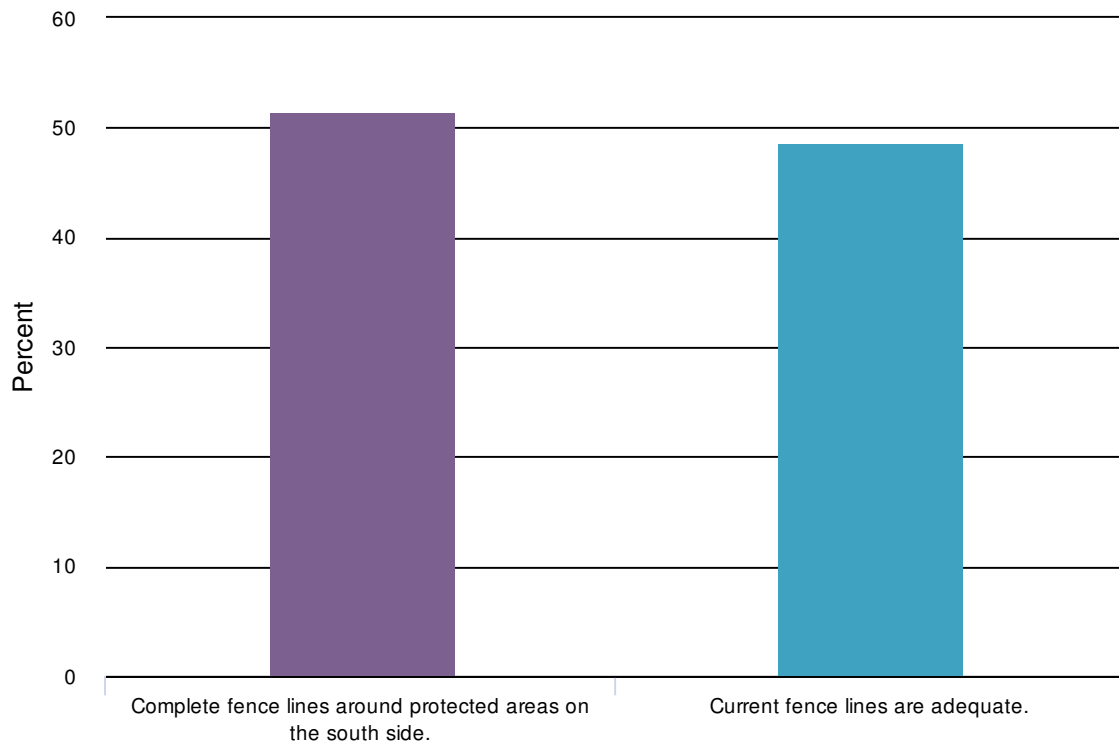


## 46. Erosion



Value		Percent	Responses
Manage erosion to minimize sedimentation.		80.4%	148
Current erosion conditions are adequate.		20.1%	37

## 47. Fencing



### Value

### Percent

### Responses

Complete fence lines around protected areas on the south side.



51.4%

91

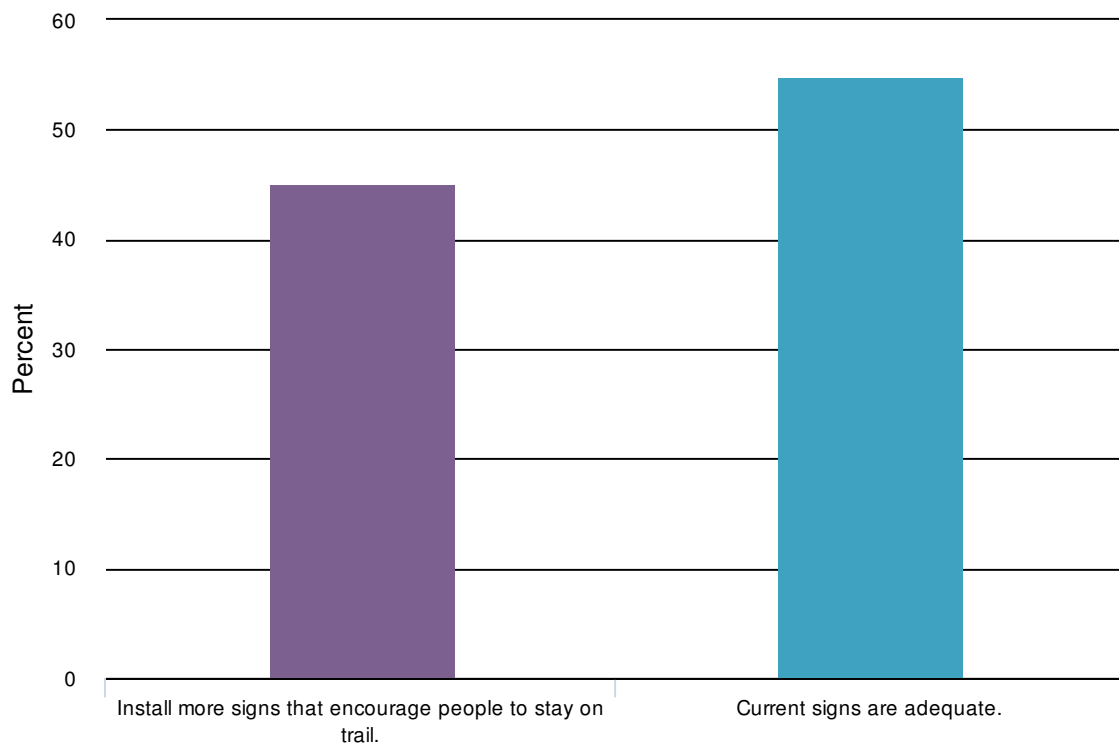
Current fence lines are adequate.



48.6%

86

## 48. Signs



### Value

### Percent

### Responses

Install more signs that encourage people to stay on trail.



45.1%

83

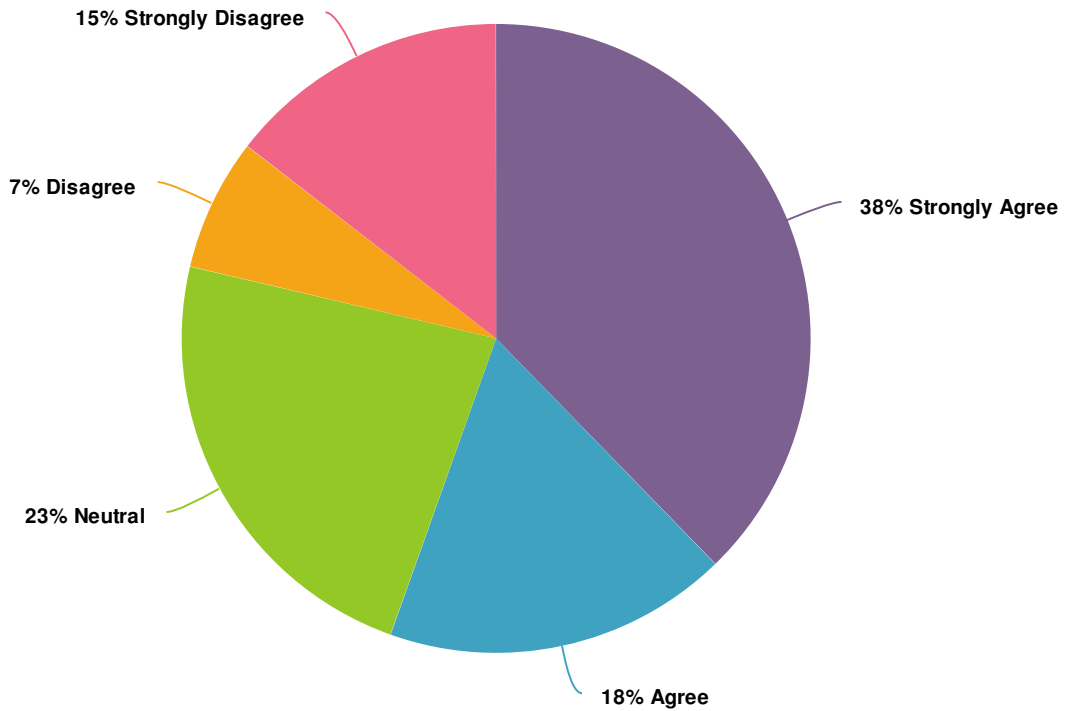
Current signs are adequate.



54.9%

101

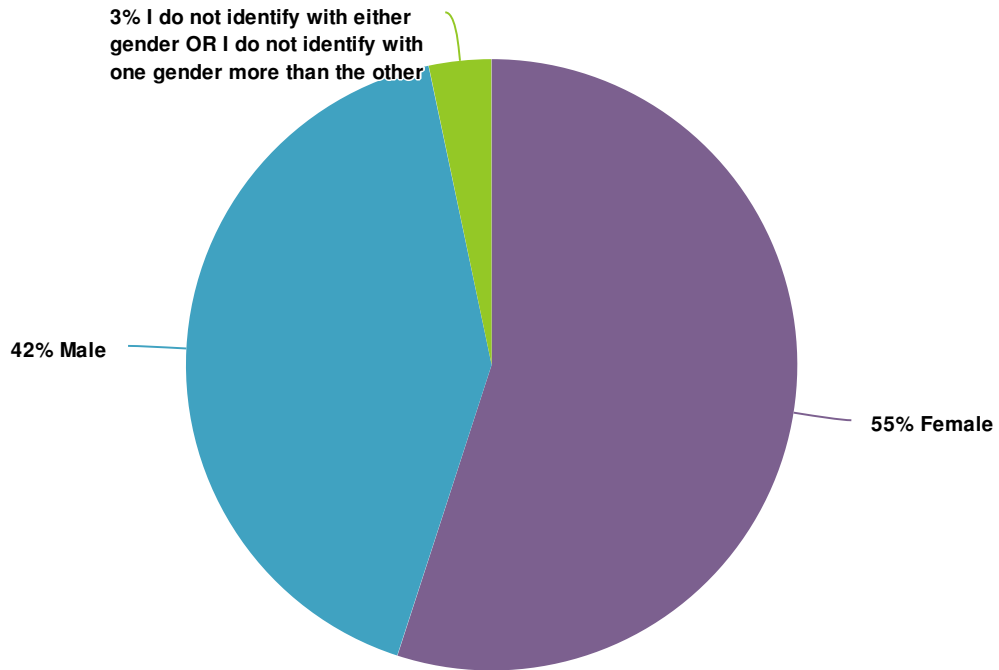
49. How much do you agree or disagree with a community-generated application to rename Wonderland Lake to the "Wonderland Lake Wildlife Sanctuary." Please note that a name change would not have an effect on how the area is managed or change the Management Area Designation.



Value		Percent	Responses
Strongly Agree		37.7%	83
Agree		17.7%	39
Neutral		23.2%	51
Disagree		6.8%	15
Strongly Disagree		14.5%	32

Totals: 220

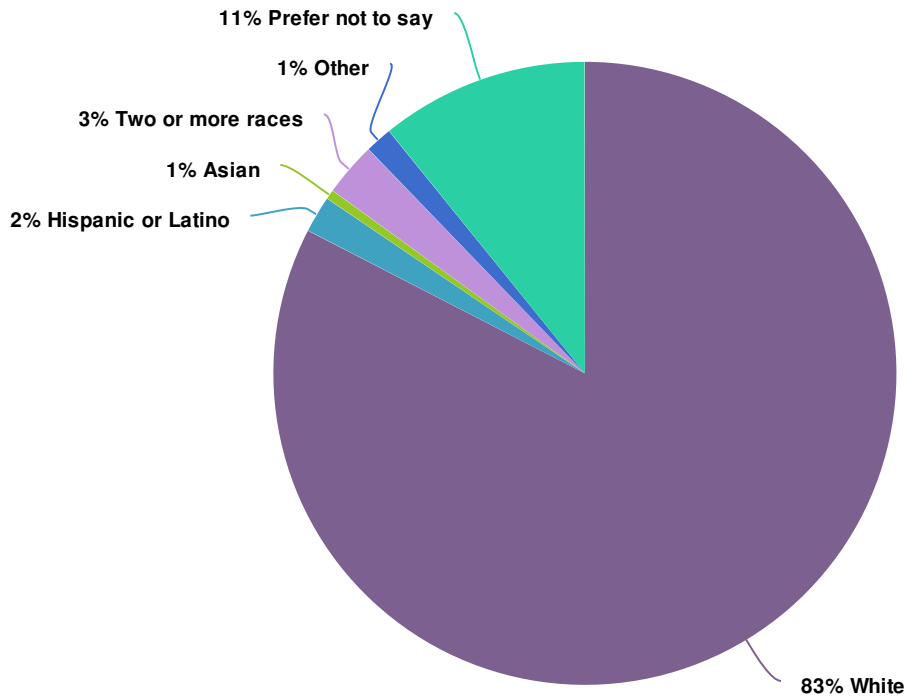
50. Which gender do you identify with?



Value	Percent	Responses
Female	55.0%	116
Male	41.7%	88
I do not identify with either gender OR I do not identify with one gender more than the other	3.3%	7

Totals: 211

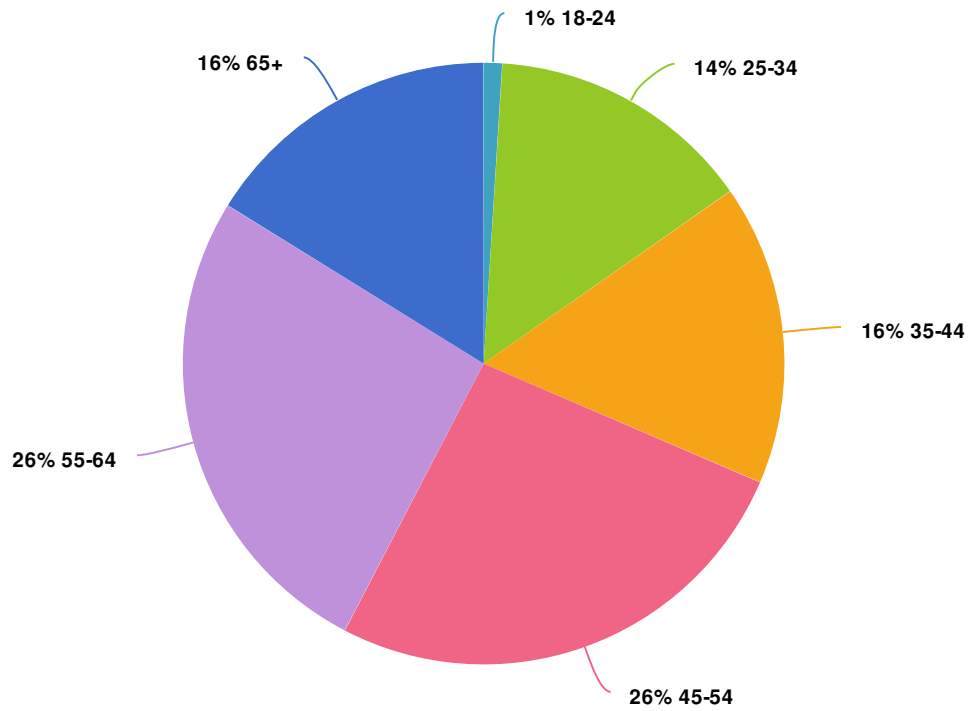
### 51. Which race or ethnicity do you most identify with?



Value	Percent	Responses
White	82.5%	175
Hispanic or Latino	1.9%	4
Asian	0.5%	1
Two or more races	2.8%	6
Other	1.4%	3
Prefer not to say	10.8%	23

Totals: 212

## 52. Age Range?



Value		Percent	Responses
18-24		1.0%	2
25-34		14.3%	30
35-44		16.2%	34
45-54		26.2%	55
55-64		26.2%	55
65+		16.2%	34

Totals: 210