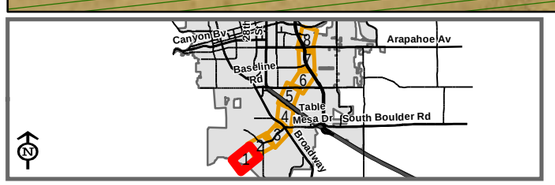


Sediment Locations
Debris Locations
Creek
Intermittent Creek
Ditch
OSMP Property
City Limits
Surface Easement
Utility Easement
City Owned Land

# Bear Canyon Creek

## Sediment & Debris Locations

Sheet: 1

1:2,400

0 250 500 Feet

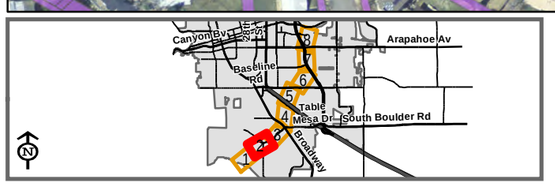


Sediment Locations
Debris Locations
Creek
Intermittent Creek
Ditch
OSMP Property
City Limits
Surface Easement
Utility Easement
City Owned Land

# Bear Canyon Creek
## Sediment & Debris Locations

Sheet: 2

1:2,400

0 250 500 Feet

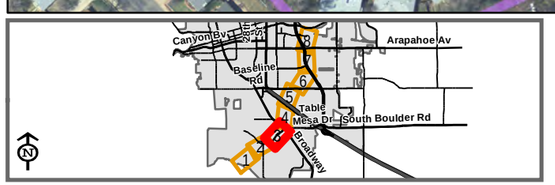


Sediment Locations
Debris Locations
Creek
Intermittent Creek
Ditch
OSMP Property
City Limits
Surface Easement
Utility Easement
City Owned Land

# Bear Canyon Creek
## Sediment & Debris Locations

Sheet: 3

1:2,400 0 250 500 Feet

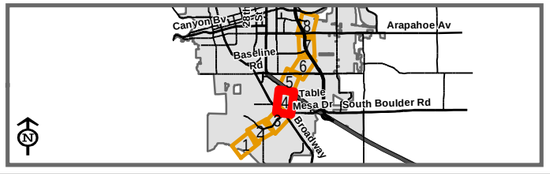


Sediment Locations
Debris Locations
Creek
Intermittent Creek
Ditch
OSMP Property
City Limits
Surface Easement
Utility Easement
City Owned Land

# Bear Canyon Creek
## Sediment & Debris Locations

Sheet: 4

1:2,400

0 250 500 Feet

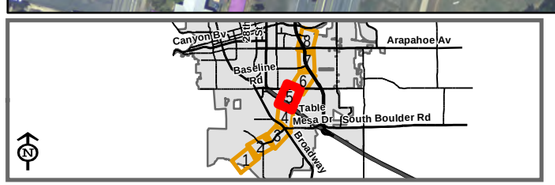


Sediment Locations
Debris Locations
Creek
Intermittent Creek
Ditch
OSMP Property
City Limits
Surface Easement
Utility Easement
City Owned Land

# Bear Canyon Creek

## Sediment & Debris Locations

Sheet: 5

1:2,400

0 250 500 Feet

37th St
38th St
39th St
Baseline Frontage Rd
Baseline Rd
Meadowbrook Dr
Gilpin Dr
Pinon Dr
Hunt Ct
Cooper Ct
Eaton Ct
Evans Dr
Bear Canyon Creek
E Aurora Av
Monroe Dr
Milliken Ct
Wellman Ditch
Pitkin Dr
Mohawk Dr
Inca Pk
Inca Py
Clay Commons Ct
Talbot Dr
Morgan Dr
Foothills Py
Orman Dr
Waite Dr

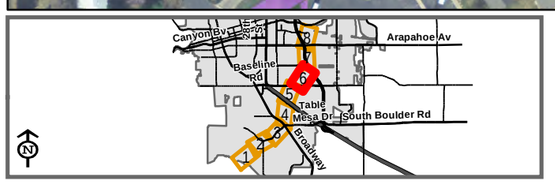


Sediment Locations
Debris Locations
Creek
Intermittent Creek
Ditch
OSMP Property
City Limits
Surface Easement
Utility Easement
City Owned Land

# Bear Canyon Creek
## Sediment & Debris Locations

Sheet: 6

1:2,400 0 250 500 Feet

Monroe Dr
Colorado Av
Foothills Pv
Skunk Creek
Wellman Ditch
Bear Canyon Creek
Morgan Dr
Harrison Av
Dallas Pl
Coolidge Pl
Burr Pl
Aaron Pl
MacArthur Dr
Hancock Dr
Mckinley Dr
Vivian Cr
Waite Dr
Shoup Pl
MacArthur Ln

Sediment Locations
Debris Locations
Creek
Intermittent Creek
Ditch
OSMP Property
City Limits
Surface Easement
Utility Easement
City Owned Land

# Bear Canyon Creek
## Sediment & Debris Locations

Sheet: 7

1:2,400 0 250 500 Feet

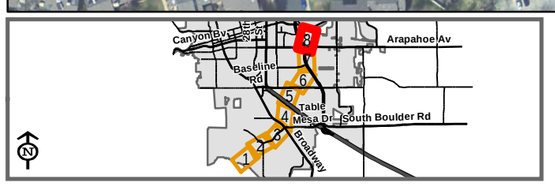


Sediment Locations
Debris Locations
Creek
Intermittent Creek
Ditch
OSMP Property
City Limits
Surface Easement
Utility Easement
City Owned Land

# Bear Canyon Creek
## Sediment & Debris Locations

Sheet: 8

1:2,400 0 250 500 Feet