

This report is filtered

Only show: #1 Question "Which part of Boulder do you live in? " is one of the following answers ("Boulder County")

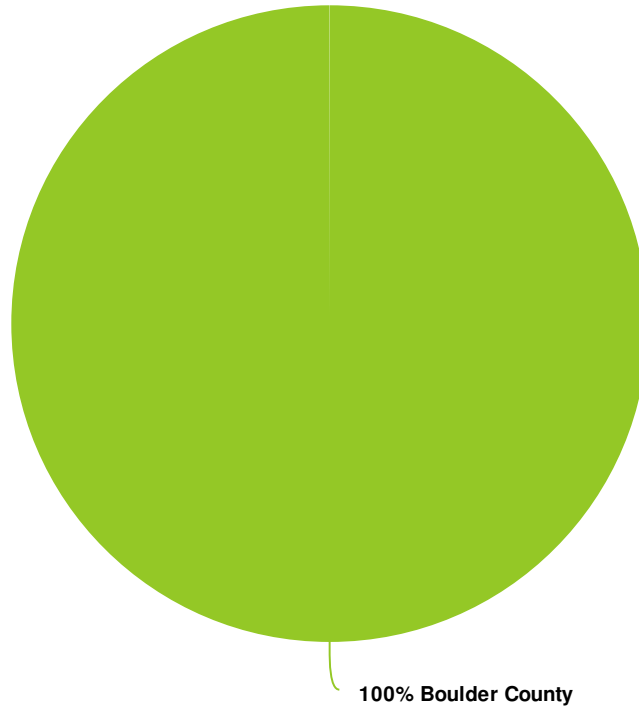
# Report for Wonderland Lake Engagement Window No. 2 Questionnaire

## Response Counts



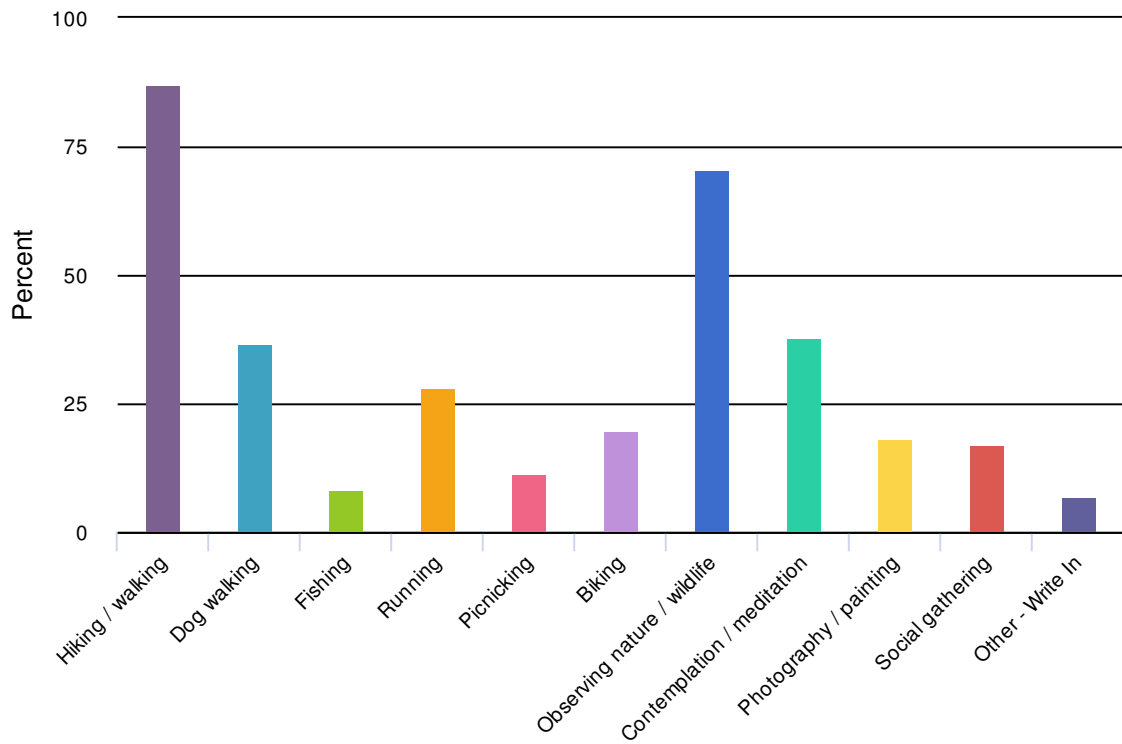
Totals: 72

# 1. Which part of Boulder do you live in?



Value	Percent	Responses
Boulder County	100.0%	72
		<b>Totals: 72</b>

## 2. What activities do you enjoy in Wonderland Lake? Select all that apply.



Value	Percent	Responses
Hiking / walking	87.3%	62
Dog walking	36.6%	26
Fishing	8.5%	6
Running	28.2%	20
Picnicking	11.3%	8
Biking	19.7%	14
Observing nature / wildlife	70.4%	50
Contemplation / meditation	38.0%	27
Photography / painting	18.3%	13
Social gathering	16.9%	12
Other - Write In	7.0%	5

<b>Other - Write In</b>	<b>Count</b>
-------------------------	--------------

---

Knowing it's there as a wildlife sanctuary in the heart of Boulder	1
--	---

Nature ranger days	1
--------------------	---

Spending time where there are not large groups of people.	1
---	---

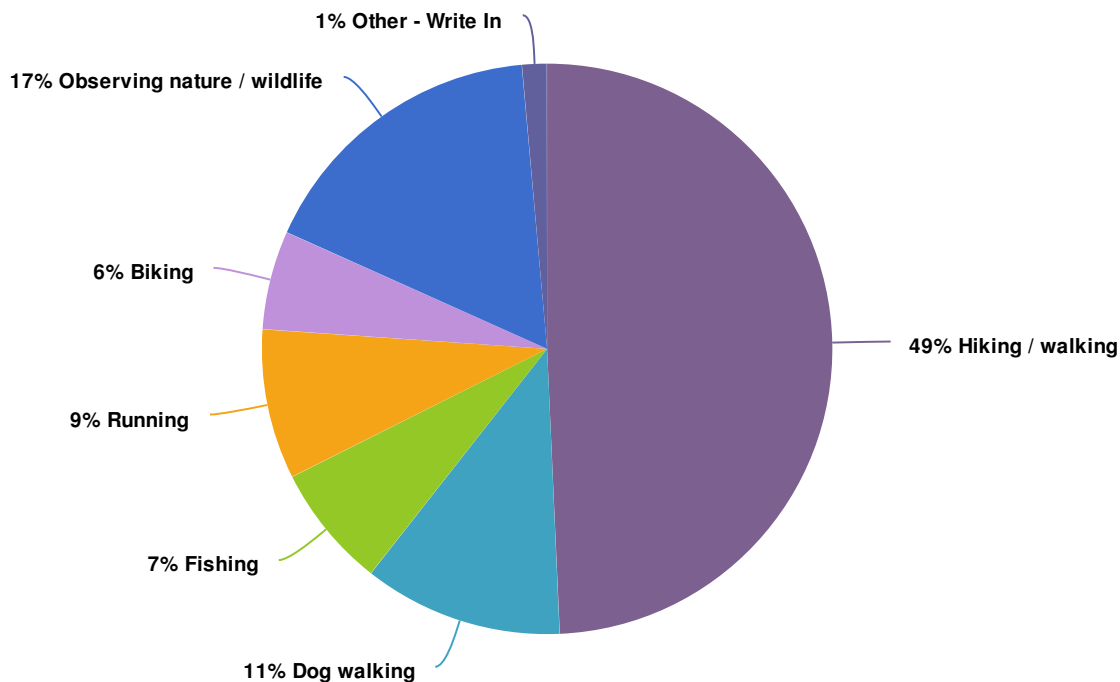
bird watching	1
---------------	---

playground	1
------------	---

---

Totals	5
--------	---

3. What is the PRIMARY activity you enjoy in Wonderland Lake? Please choose one.

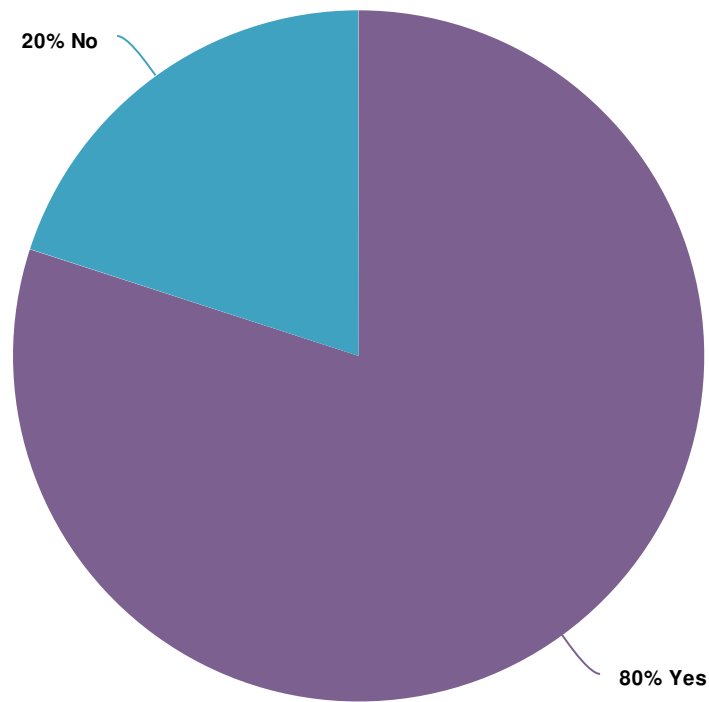


Value	Percent	Responses
Hiking / walking	49.3%	35
Dog walking	11.3%	8
Fishing	7.0%	5
Running	8.5%	6
Biking	5.6%	4
Observing nature / wildlife	16.9%	12
Other - Write In	1.4%	1

Totals: 71

Other - Write In	Count
Knowing it's there as a wildlife sanctuary in the heart of Boulder	1
Totals	1

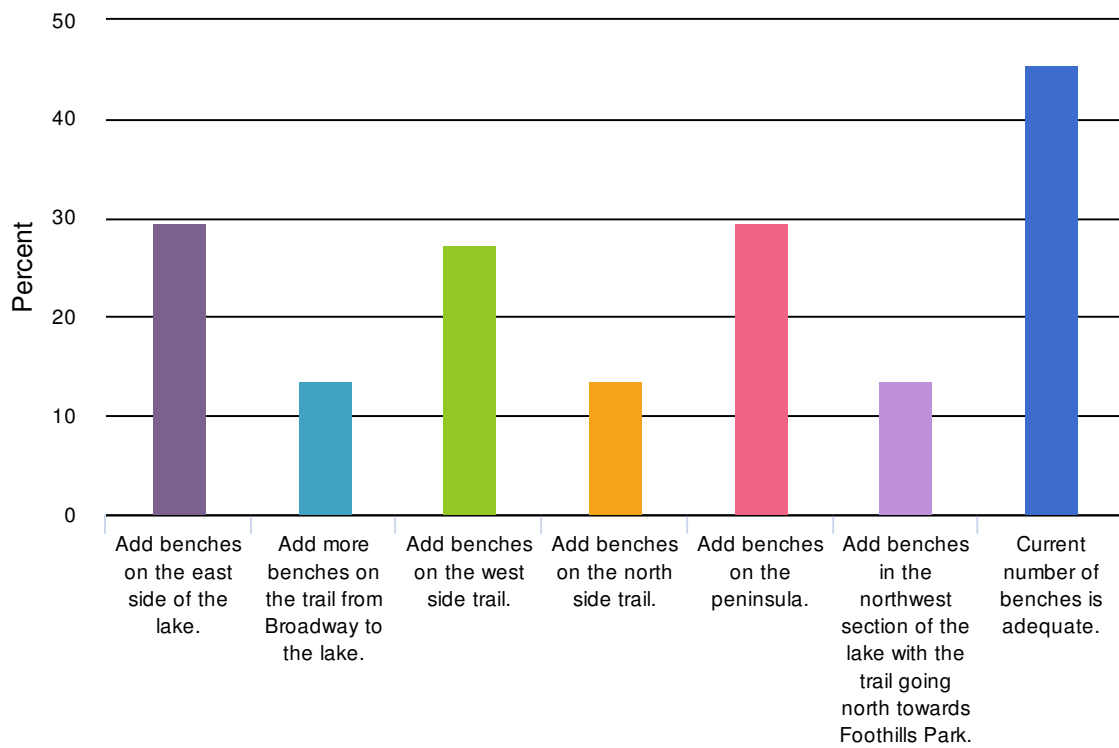
4. Would you like to provide feedback on T rail/T rail Side Improvements in the Wonderland Lake area?



Value	Percent	Responses
Yes	80.0%	48
No	20.0%	12

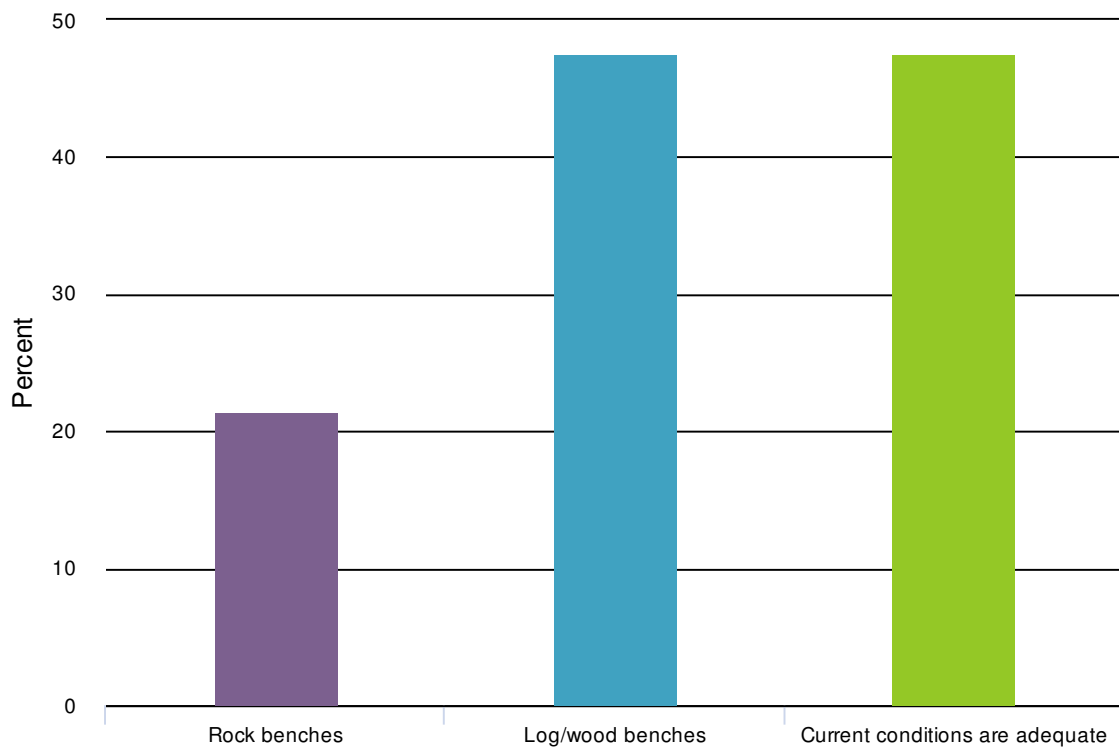
Totals: 60




## 5. Bench Locations



Value	Percent	Responses
Add benches on the east side of the lake.	29.5%	13
Add more benches on the trail from Broadway to the lake.	13.6%	6
Add benches on the west side trail.	27.3%	12
Add benches on the north side trail.	13.6%	6
Add benches on the peninsula.	29.5%	13
Add benches in the northwest section of the lake with the trail going north towards Foothills Park.	13.6%	6
Current number of benches is adequate.	45.5%	20

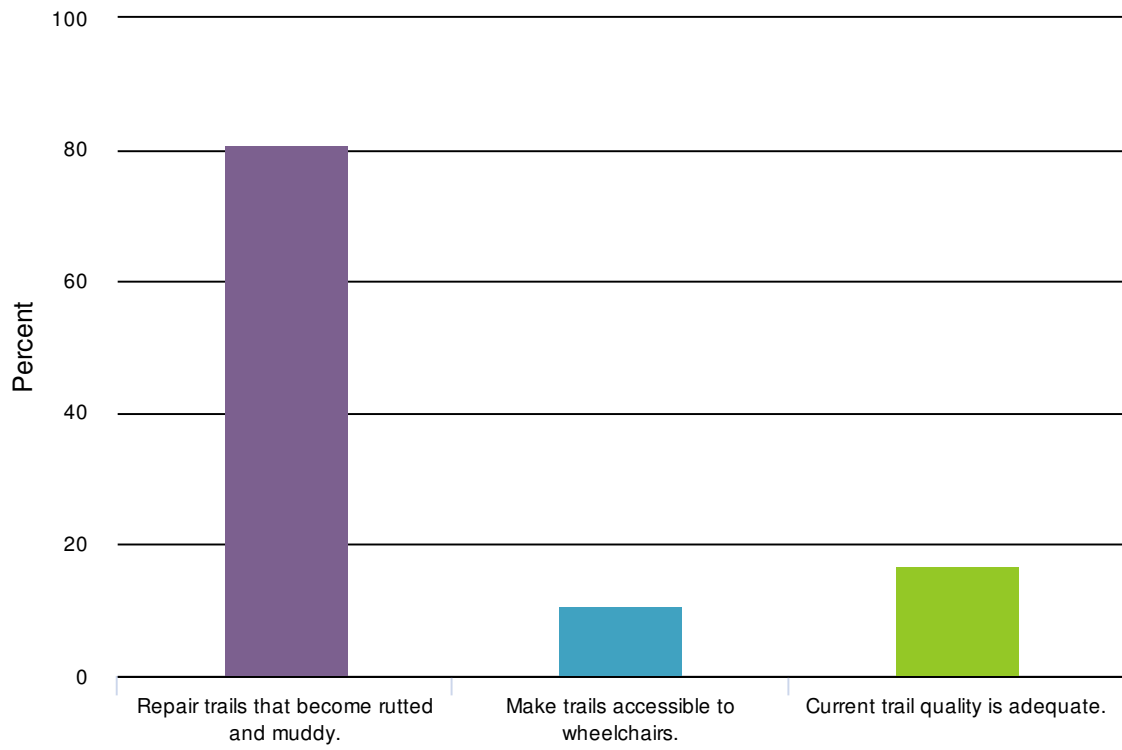
## 6. Bench material






Value		Percent	Responses
Rock benches		21.4%	9
Log/wood benches		47.6%	20
Current conditions are adequate		47.6%	20

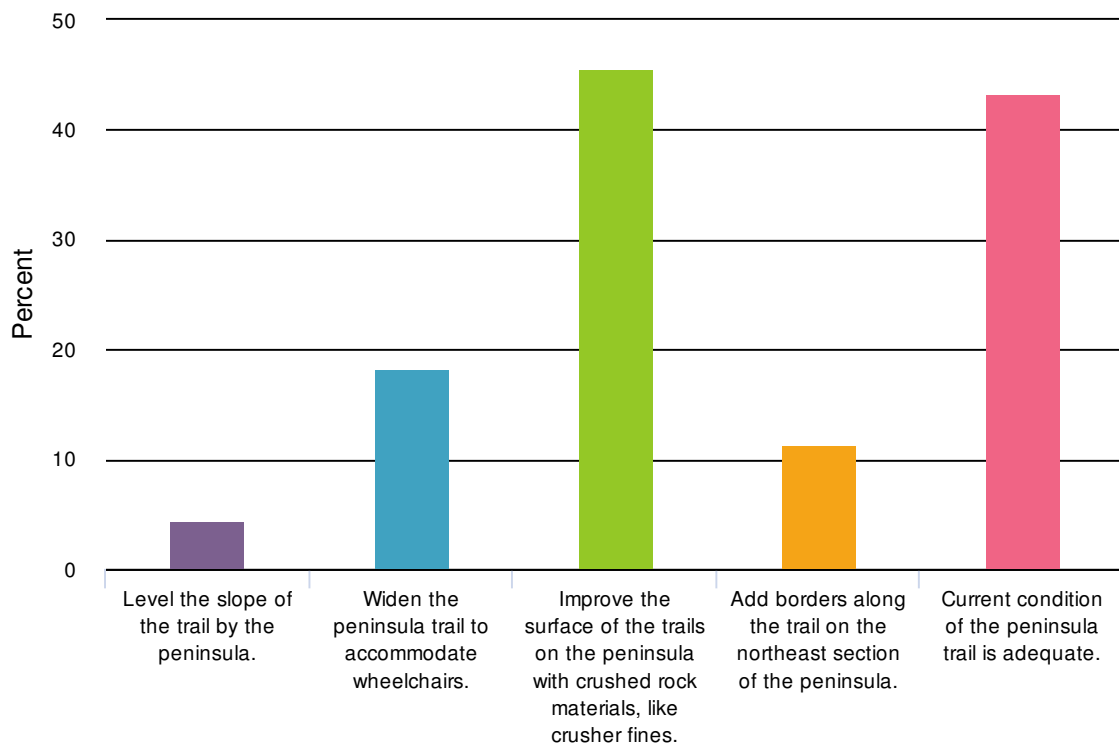


## 7. General Trail Modifications



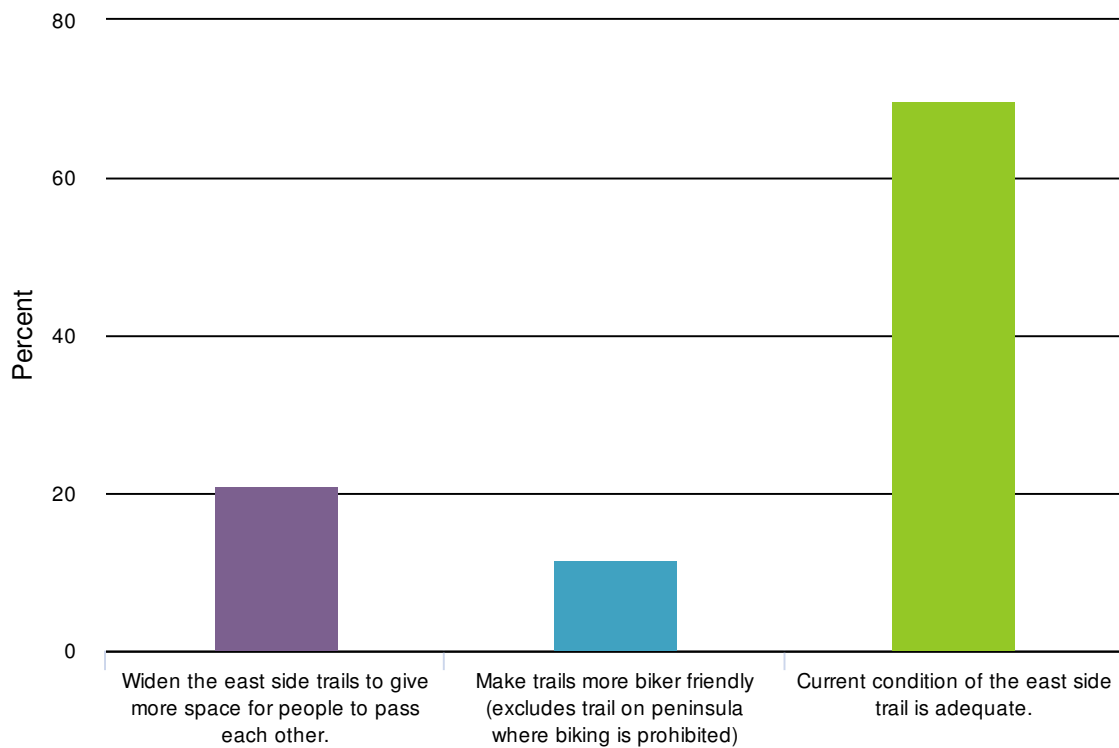
Value		Percent	Responses
Repair trails that become rutted and muddy.		80.9%	38
Make trails accessible to wheelchairs.		10.6%	5
Current trail quality is adequate.		17.0%	8

## 8. Peninsula Trail Modifications



Value	Percent	Responses
Level the slope of the trail by the peninsula.	4.5%	2
Widen the peninsula trail to accommodate wheelchairs.	18.2%	8
Improve the surface of the trails on the peninsula with crushed rock materials, like crusher fines.	45.5%	20
Add borders along the trail on the northeast section of the peninsula.	11.4%	5
Current condition of the peninsula trail is adequate.	43.2%	19

## 9. East Side Trail Modifications



### Value

### Percent Responses

Widen the east side trails to give more space for people to pass each other.



20.9%

9

Make trails more biker friendly (excludes trail on peninsula where biking is prohibited)



11.6%

5

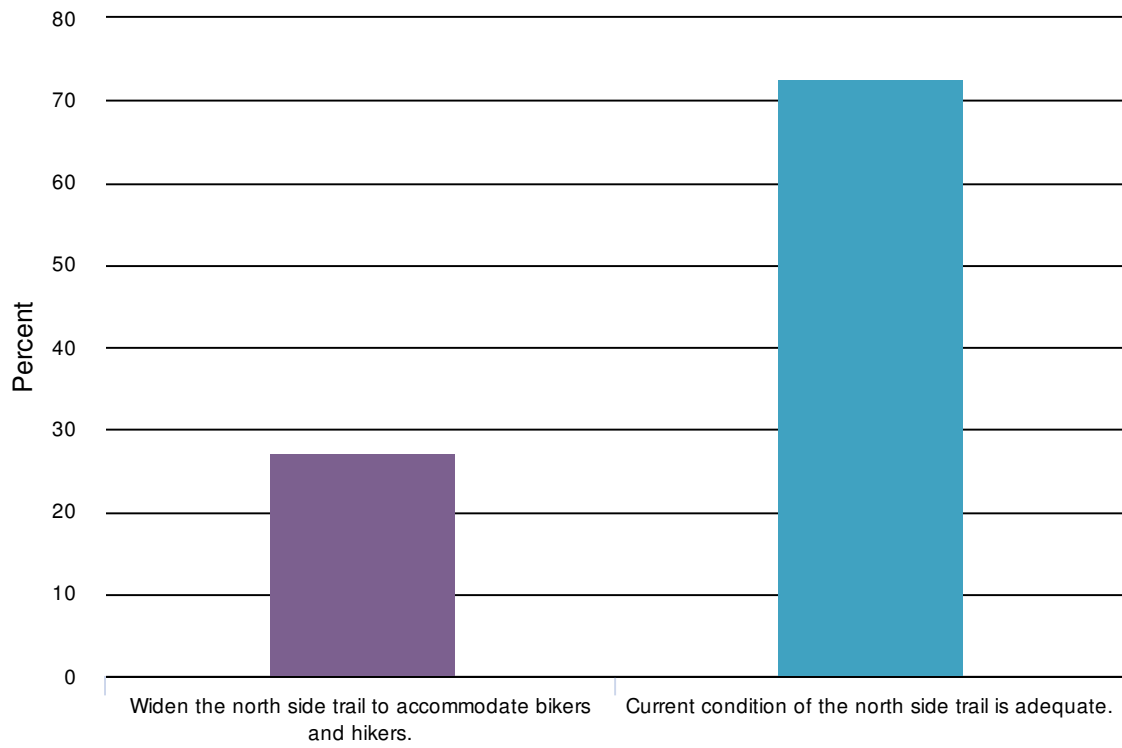
Current condition of the east side trail is adequate.





69.8%

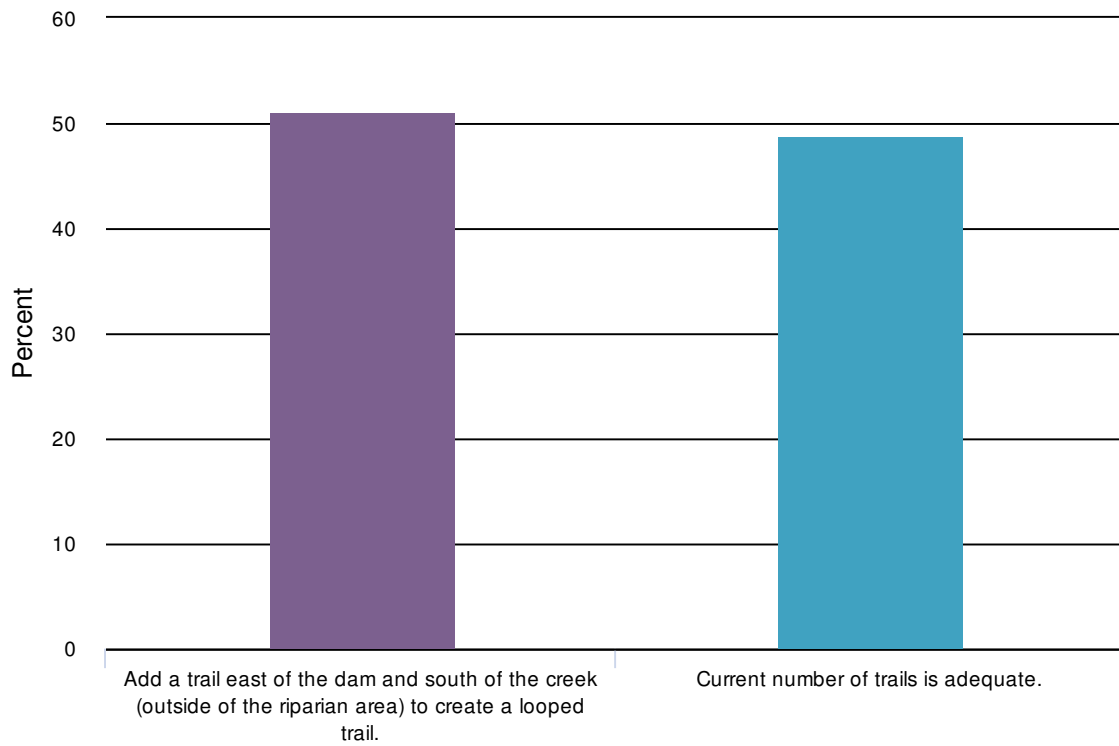
30

## 10. North Side Trail Modifications



Value		Percent	Responses
Widen the north side trail to accommodate bikers and hikers.		27.3%	12
Current condition of the north side trail is adequate.		72.7%	32

## 11. Trail Additions



### Value

### Percent Responses

Add a trail east of the dam and south of the creek (outside of the riparian area) to create a looped trail.



51.2%

22

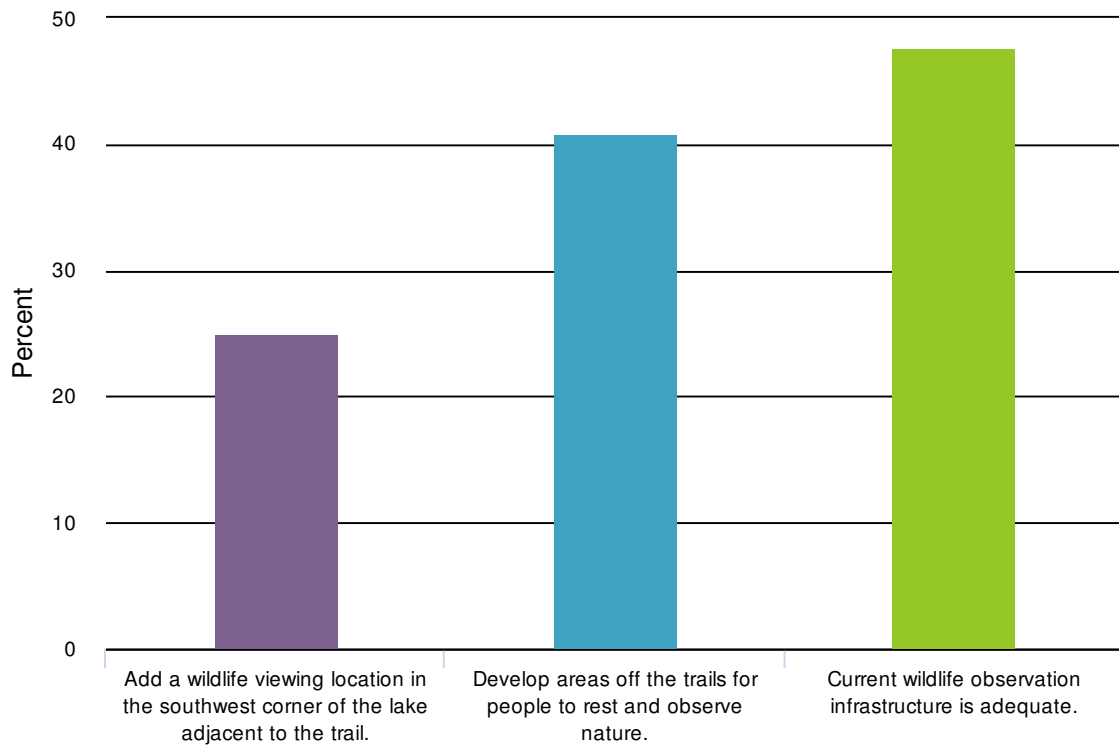
Current number of trails is adequate.



48.8%

21

## 12. Bird Blinds/Wildlife Observation



### Value

### Percent Responses

Add a wildlife viewing location in the southwest corner of the lake adjacent to the trail.



25.0%

11

Develop areas off the trails for people to rest and observe nature.



40.9%

18

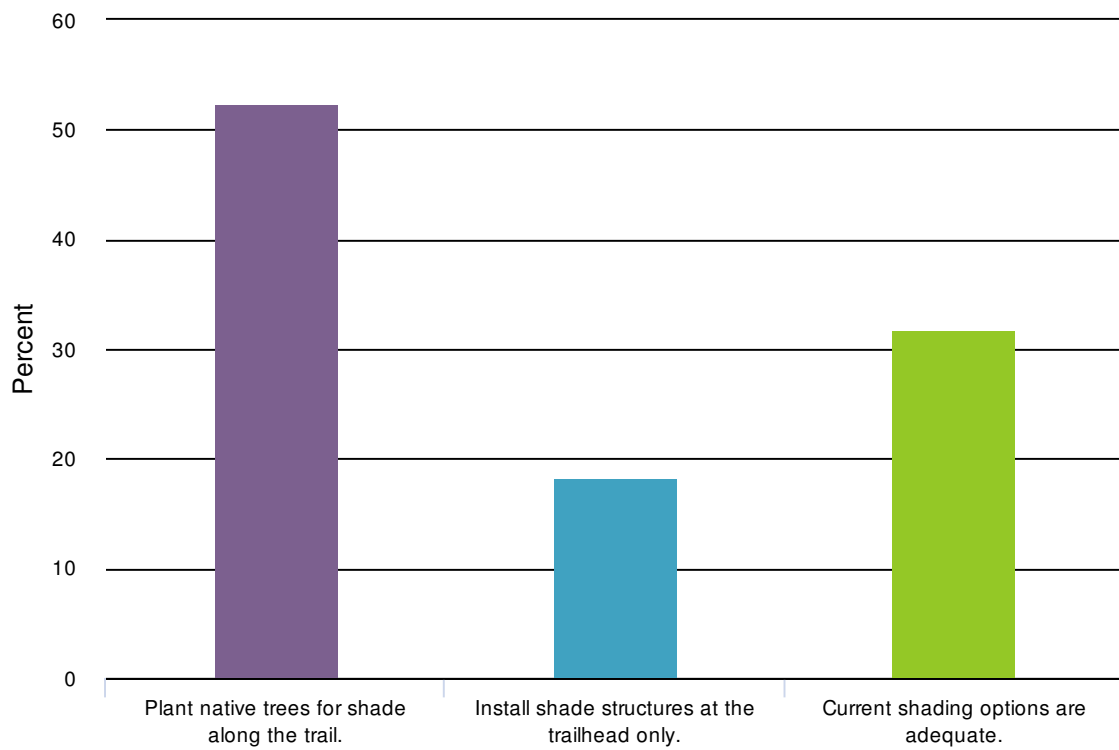
Current wildlife observation infrastructure is adequate.






47.7%

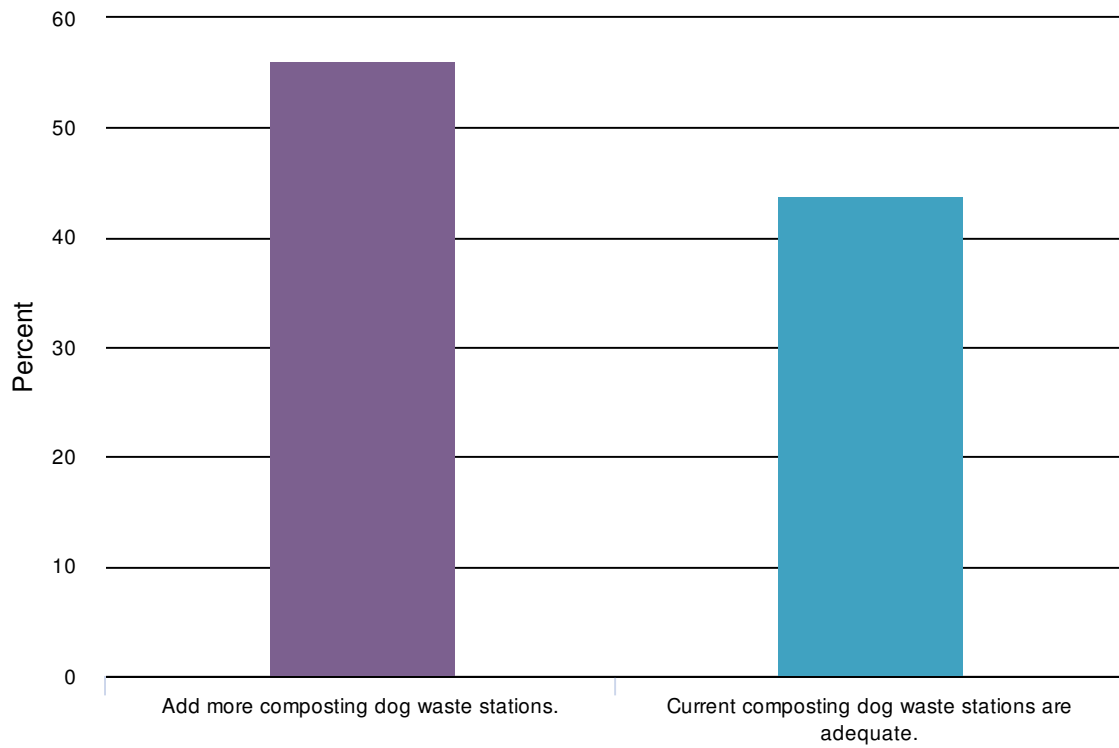
21



### 13. Shade structures



Value		Percent	Responses
Plant native trees for shade along the trail.		52.3%	23
Install shade structures at the trailhead only.		18.2%	8
Current shading options are adequate.		31.8%	14

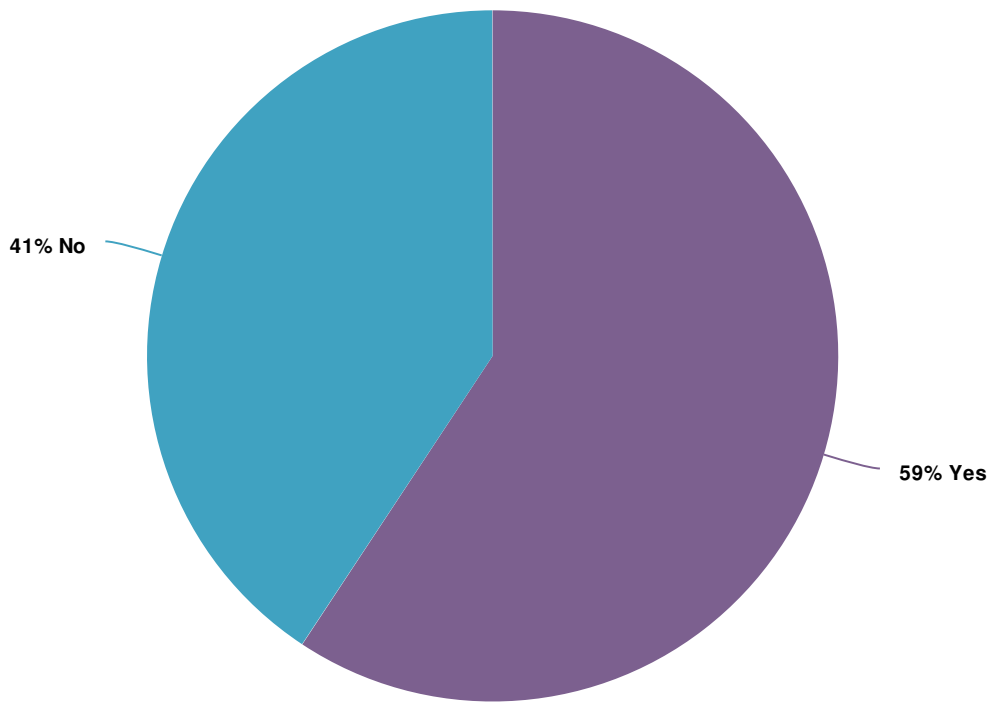
## 14. Composting Dog Waste Stations



Value		Percent	Responses
Add more composting dog waste stations.		56.1%	23
Current composting dog waste stations are adequate.		43.9%	18



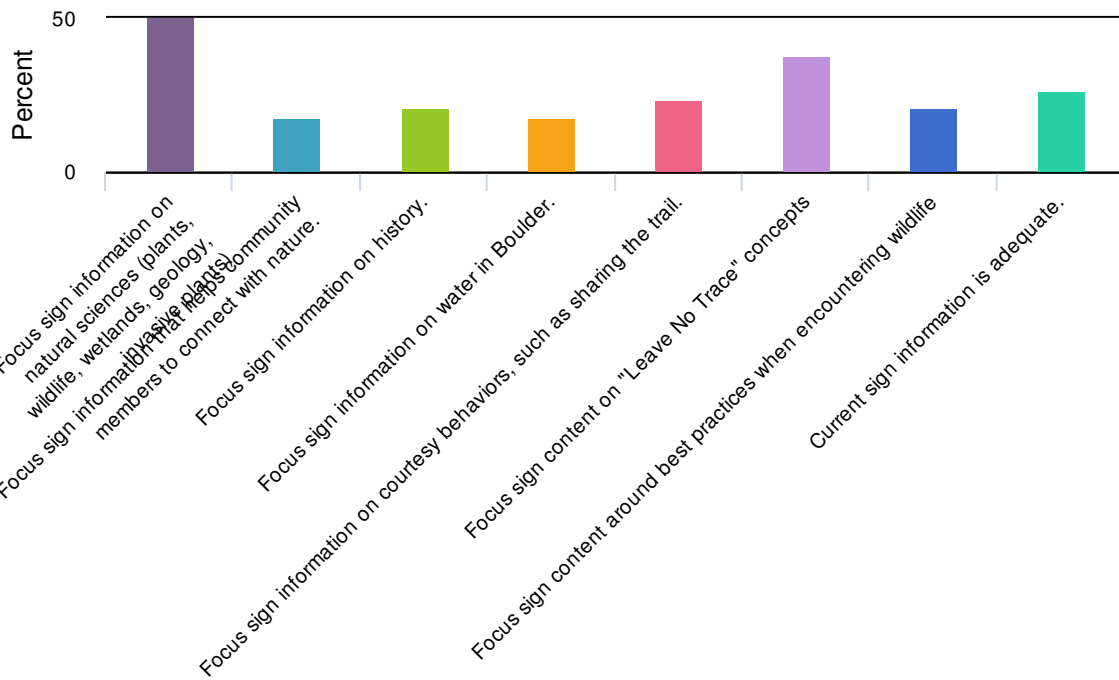
15. Would you like to provide feedback on Education Experiences/Interpretive Signs in the Wonderland Lake area?



Value	Percent	Responses
Yes	59.3%	35
No	40.7%	24

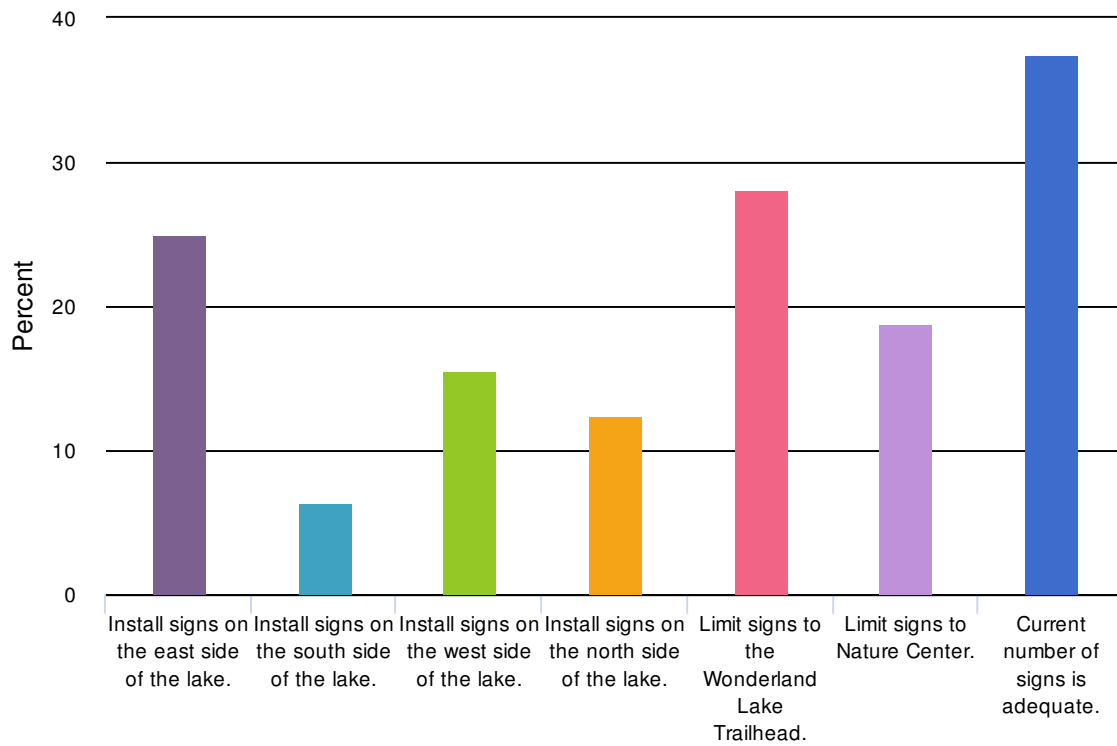
Totals: 59

## 16. Sign Content



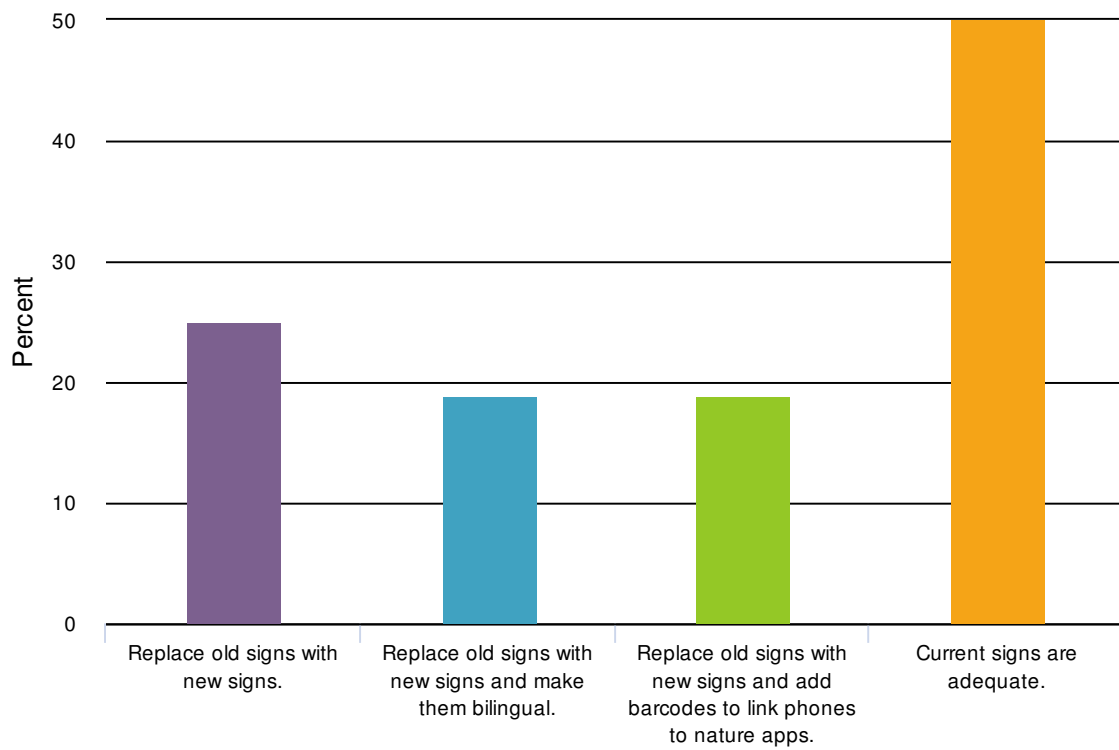
Value	Percent	Responses
Focus sign information on natural sciences (plants, wildlife, wetlands, geology, invasive plants)	50.0%	17
Focus sign information that helps community members to connect with nature.	17.6%	6
Focus sign information on history.	20.6%	7
Focus sign information on water in Boulder.	17.6%	6
Focus sign information on courtesy behaviors, such as sharing the trail.	23.5%	8
Focus sign content on "Leave No Trace" concepts	38.2%	13
Focus sign content around best practices when encountering wildlife	20.6%	7
Current sign information is adequate.	26.5%	9

## 17. Sign Location



Value	Percent	Responses
Install signs on the east side of the lake.	25.0%	8
Install signs on the south side of the lake.	6.3%	2
Install signs on the west side of the lake.	15.6%	5
Install signs on the north side of the lake.	12.5%	4
Limit signs to the Wonderland Lake Trailhead.	28.1%	9
Limit signs to Nature Center.	18.8%	6
Current number of signs is adequate.	37.5%	12

## 18. Sign Quality

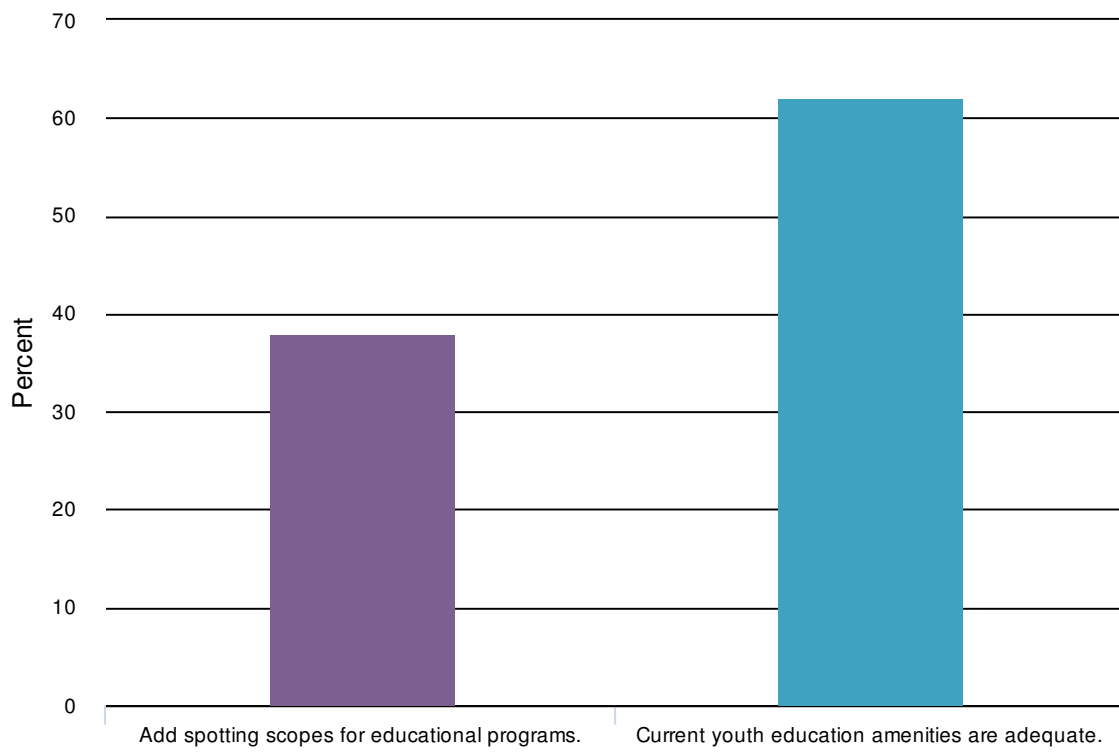




### Value

### Percent Responses

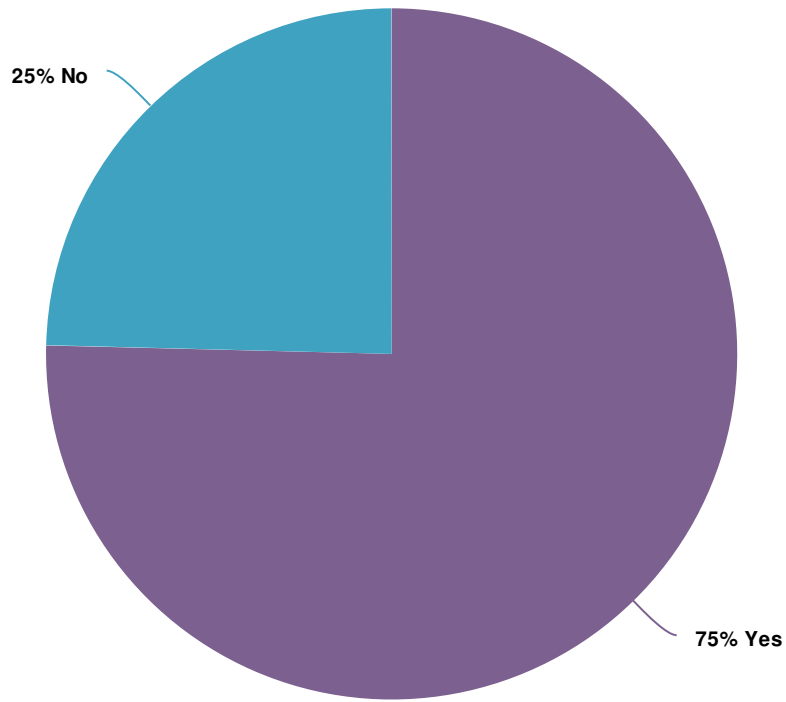
Value	Percent	Responses
Replace old signs with new signs.	25.0%	8
Replace old signs with new signs and make them bilingual.	18.8%	6
Replace old signs with new signs and add barcodes to link phones to nature apps.	18.8%	6
Current signs are adequate.	50.0%	16

## 19. Youth Education Opportunities



Value		Percent	Responses
Add spotting scopes for educational programs.		37.9%	11
Current youth education amenities are adequate.		62.1%	18

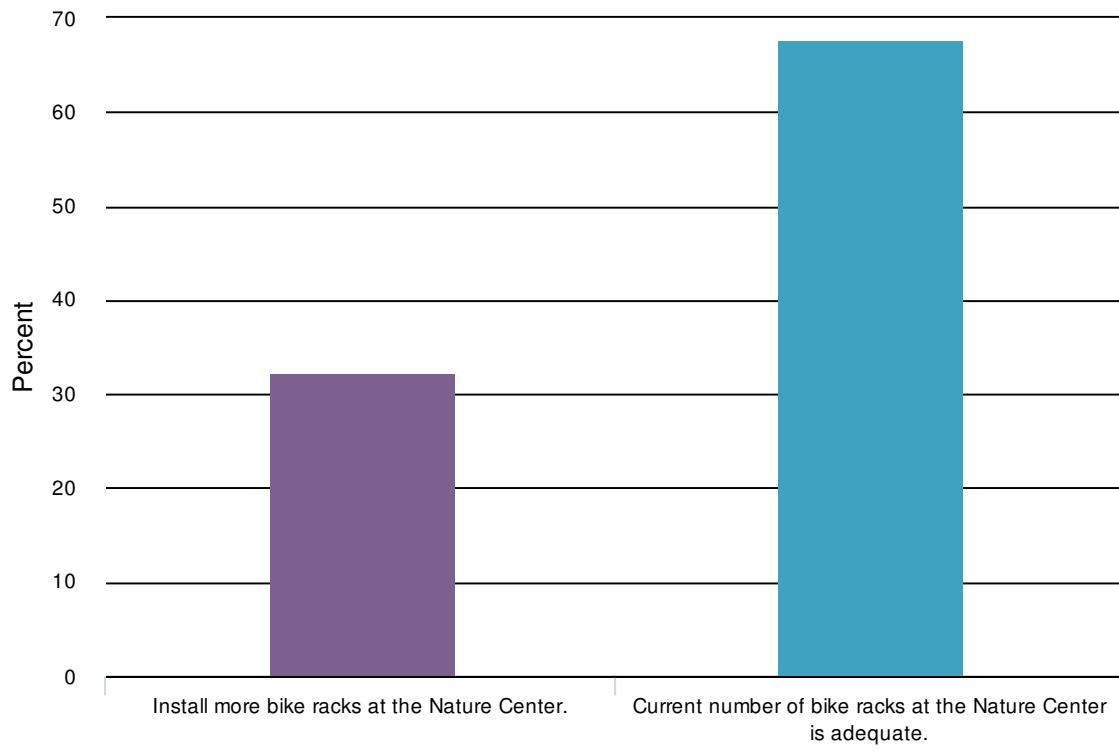
20. Would you like to provide feedback on Trailhead and Foothills Nature Center/Facilities Improvements in the Wonderland Lake area?



Value	Percent	Responses
Yes	75.4%	43
No	24.6%	14

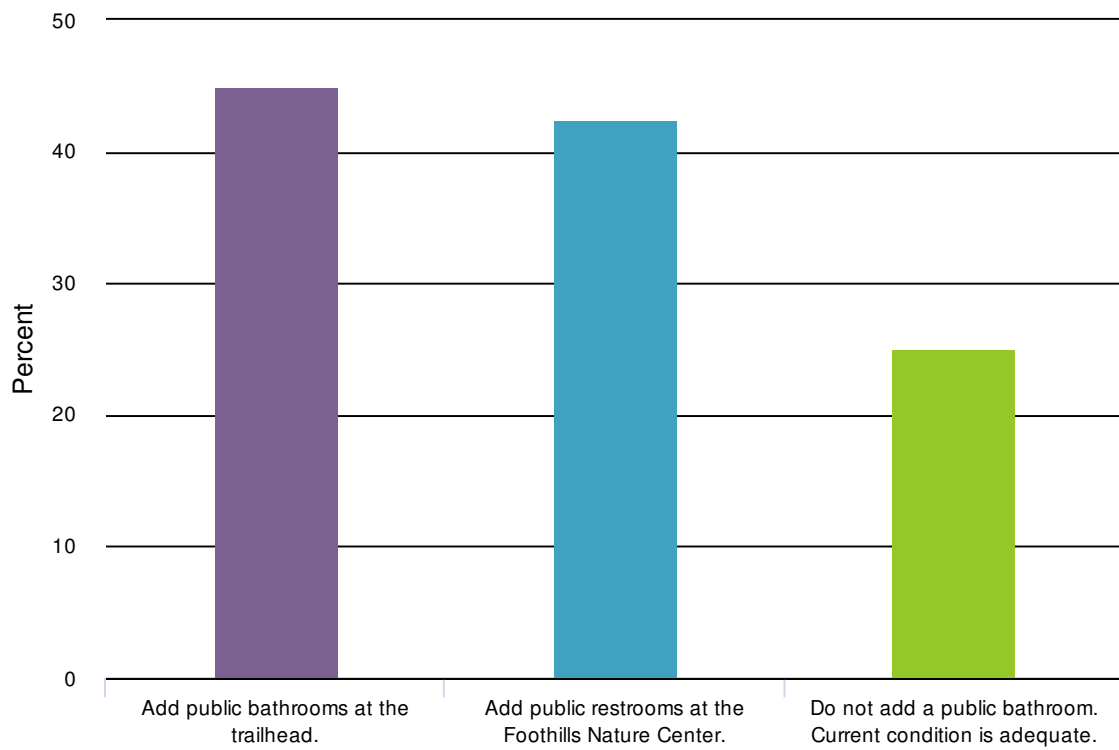
Totals: 57




## 21. Nature Center Bike Racks



Value	Percent	Responses
Install more bike racks at the Nature Center.	32.3%	10
Current number of bike racks at the Nature Center is adequate.	67.7%	21

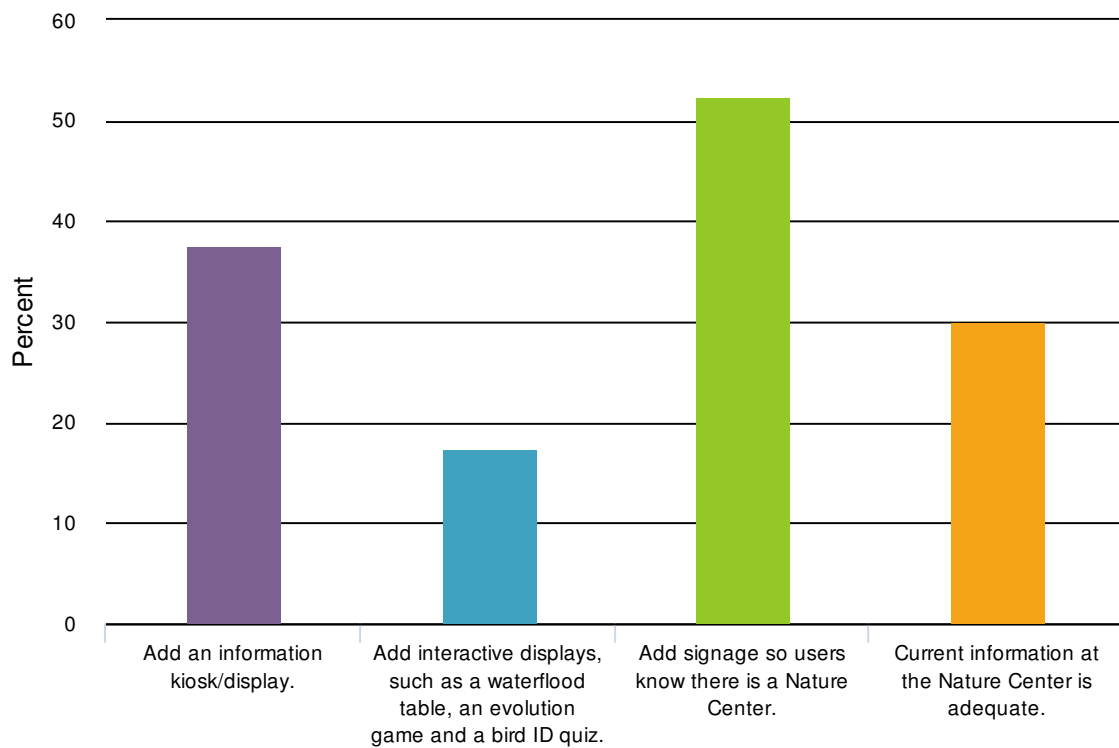
## 22. Public Restrooms



Value		Percent	Responses
Add public bathrooms at the trailhead.		45.0%	18
Add public restrooms at the Foothills Nature Center.		42.5%	17
Do not add a public bathroom. Current condition is adequate.		25.0%	10

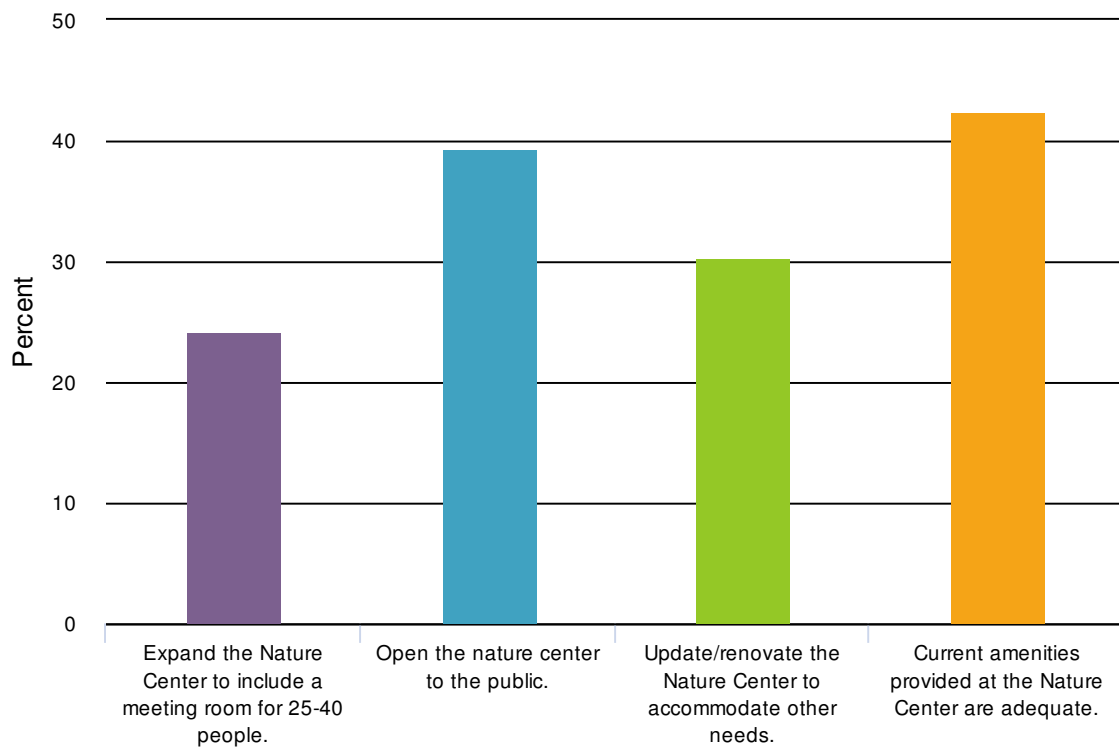


### 23. Nature Center Information



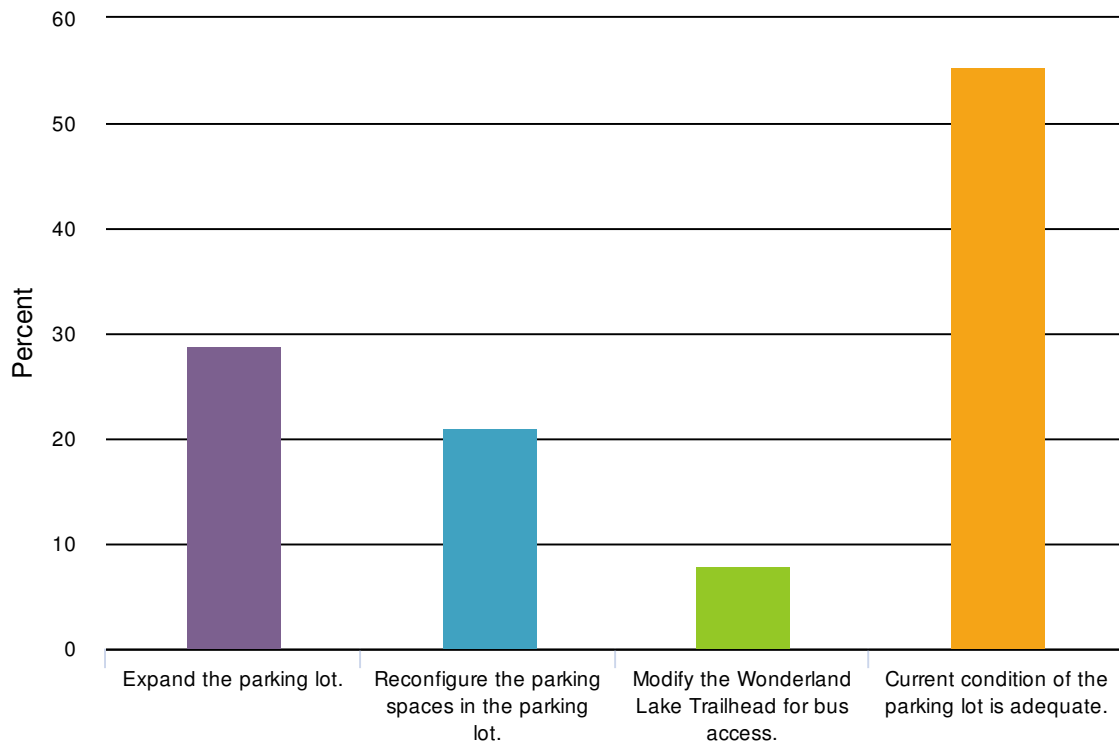
Value	Percent	Responses
Add an information kiosk/display.	37.5%	15
Add interactive displays, such as a waterflood table, an evolution game and a bird ID quiz.	17.5%	7
Add signage so users know there is a Nature Center.	52.5%	21
Current information at the Nature Center is adequate.	30.0%	12





## 24. Nature Center Modifications



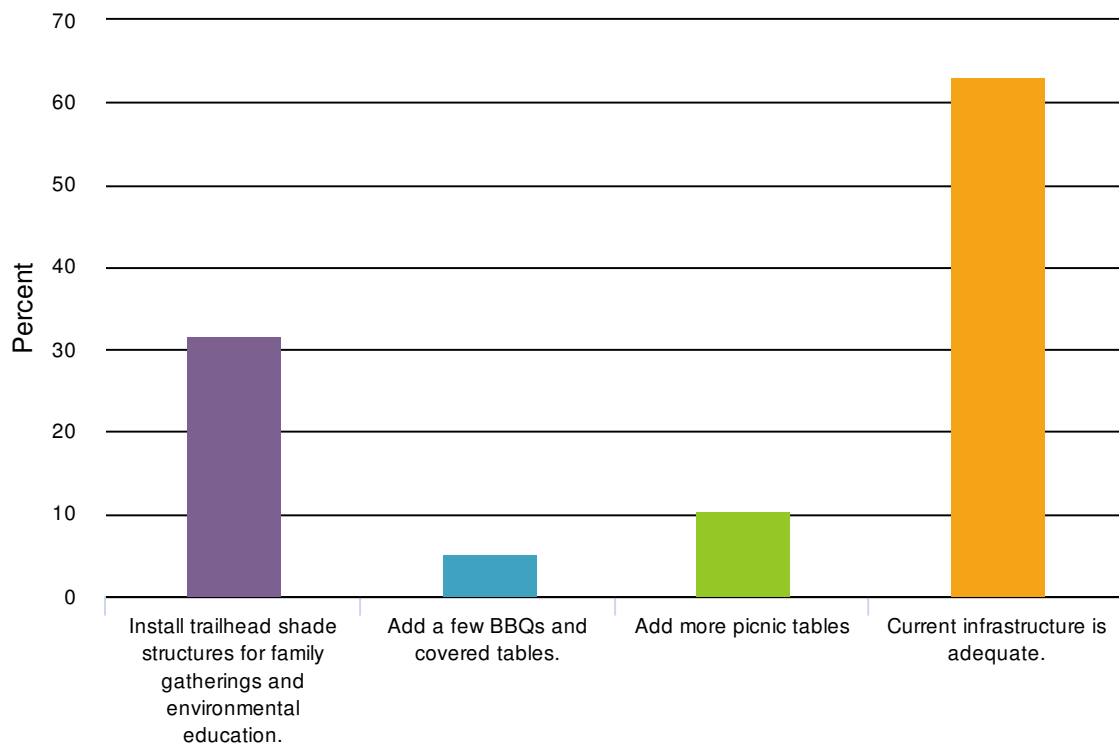
Value	Percent	Responses
Expand the Nature Center to include a meeting room for 25-40 people.	24.2%	8
Open the nature center to the public.	39.4%	13
Update/renovate the Nature Center to accommodate other needs.	30.3%	10
Current amenities provided at the Nature Center are adequate.	42.4%	14

## 25. Trailhead Parking Lot



Value		Percent	Responses
Expand the parking lot.		28.9%	11
Reconfigure the parking spaces in the parking lot.		21.1%	8
Modify the Wonderland Lake Trailhead for bus access.		7.9%	3
Current condition of the parking lot is adequate.		55.3%	21

## 26. Trailhead infrastructure

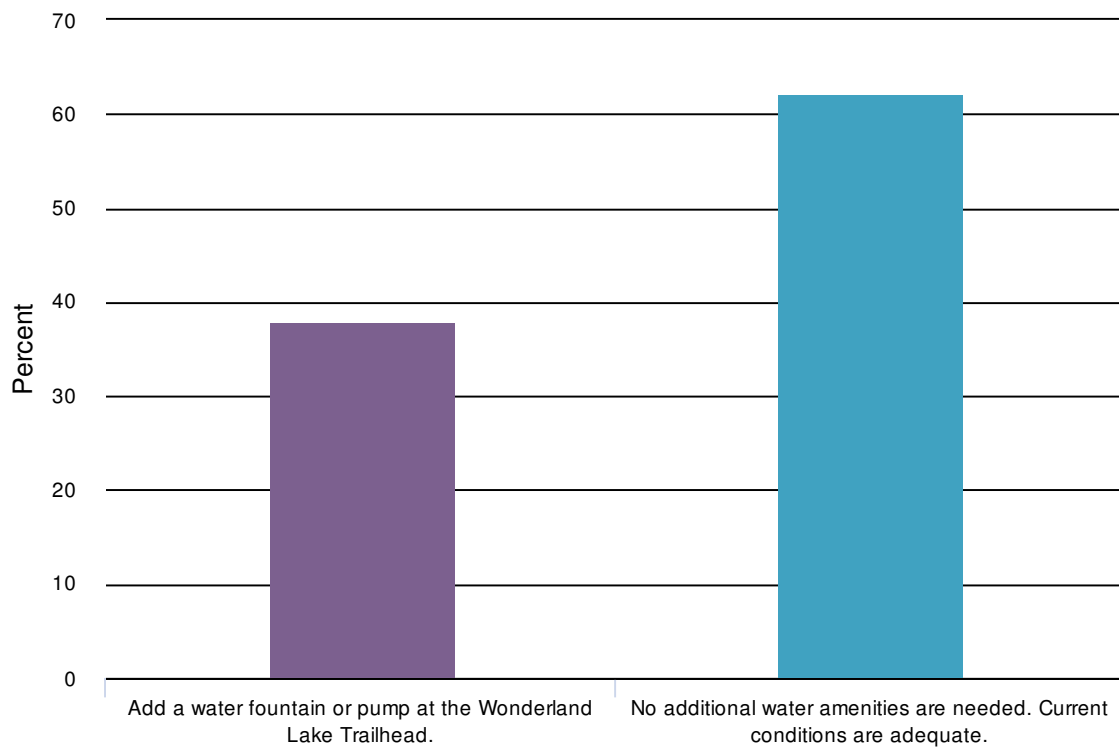


### Value

### Percent Responses



Value	Percent	Responses
Install trailhead shade structures for family gatherings and environmental education.	31.6%	12
Add a few BBQs and covered tables.	5.3%	2
Add more picnic tables	10.5%	4
Current infrastructure is adequate.	63.2%	24

## 27. Water Fountain

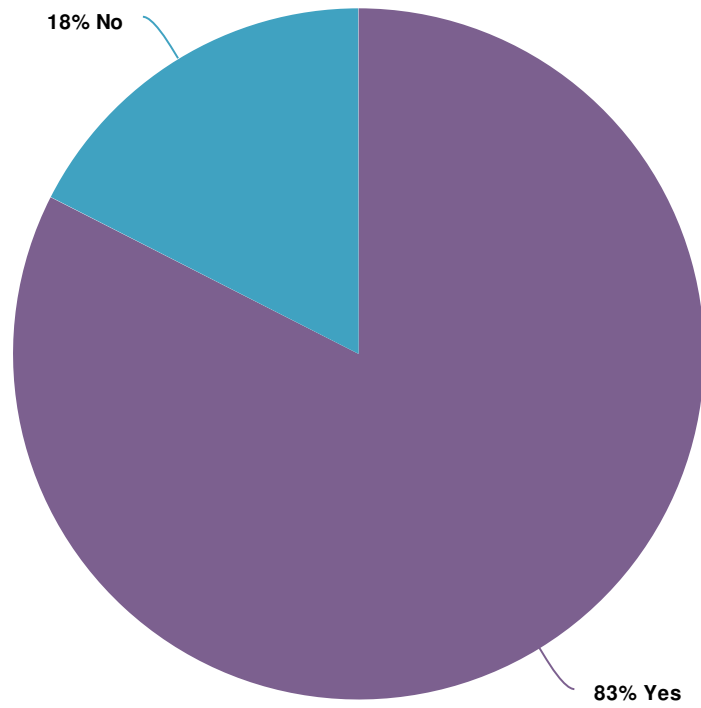


### Value

### Percent Responses

Add a water fountain or pump at the Wonderland Lake Trailhead.		37.8%	14
No additional water amenities are needed. Current conditions are adequate.		62.2%	23

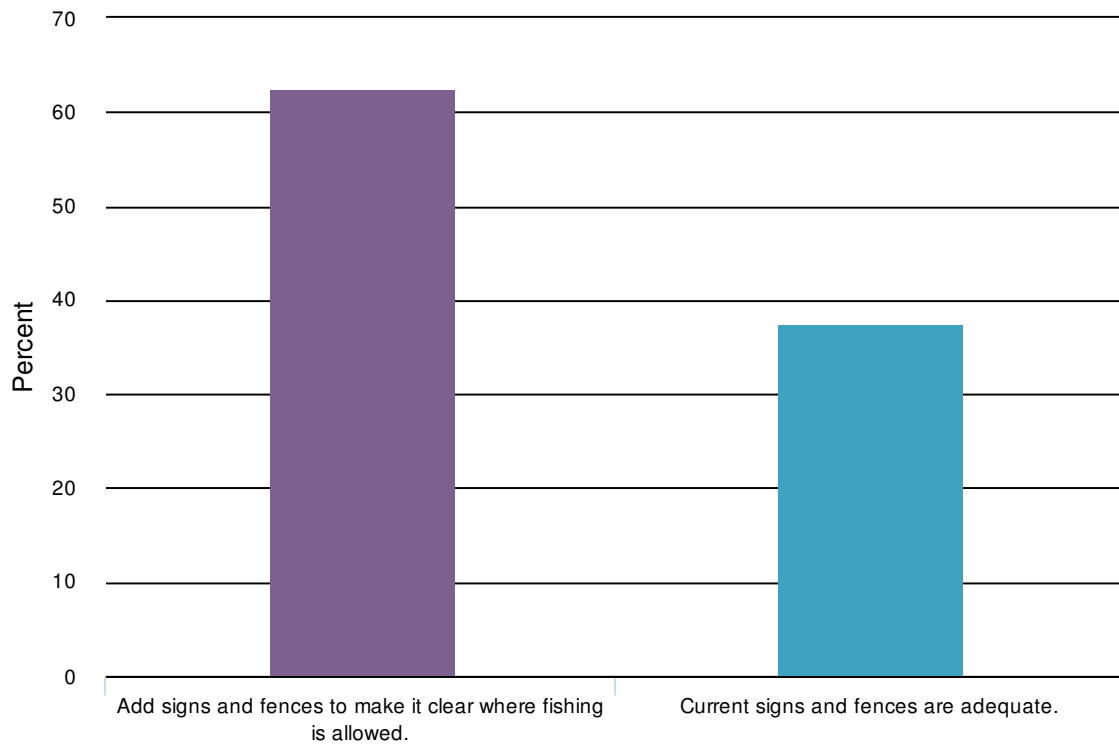
28. Would you like to provide feedback on Access, Conservation and Activities on the east side of Wonderland Lake?



Value	Percent	Responses
Yes	82.5%	47
No	17.5%	10

Totals: 57

## 29. Fishing Signs



### Value

### Percent

### Responses

Add signs and fences to make it clear where fishing is allowed.



62.5%

25

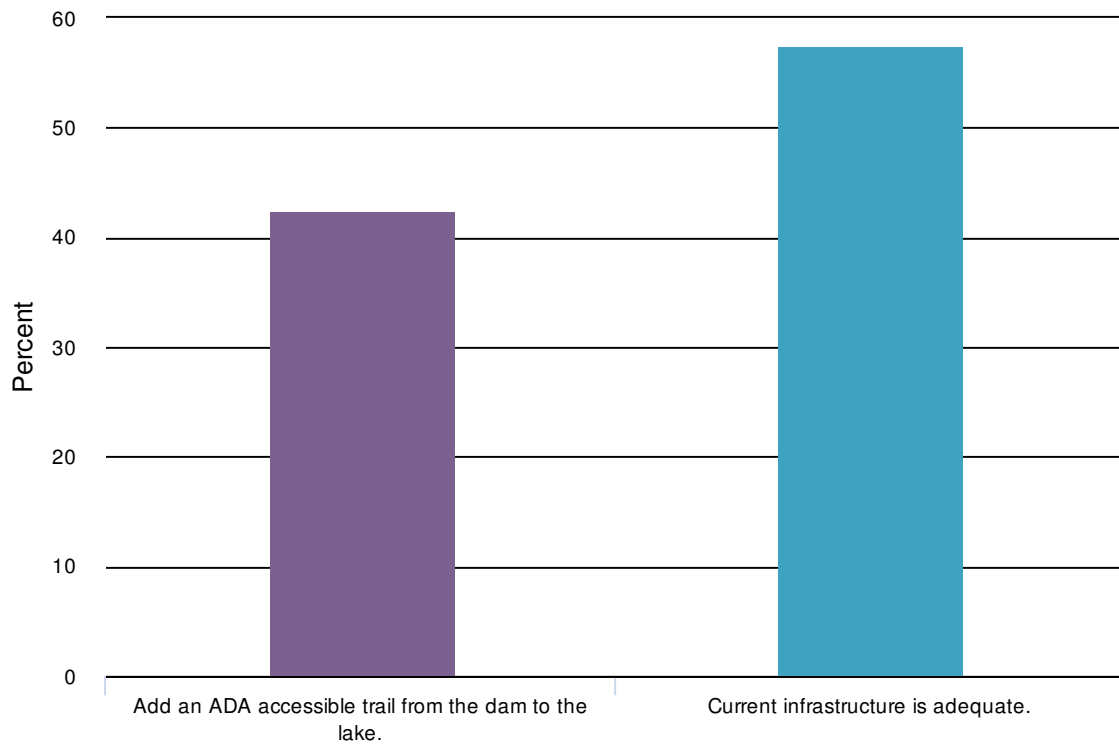
Current signs and fences are adequate.





37.5%

15

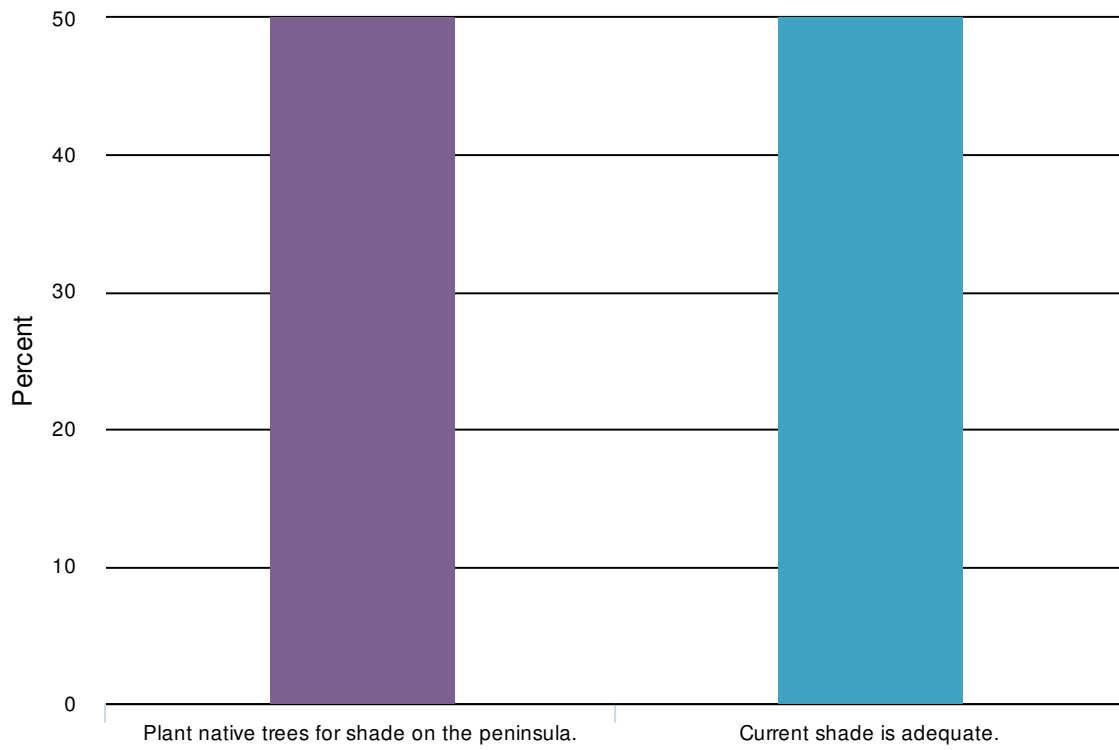
### 30. Access to the Shoreline





Value		Percent	Responses
Add an ADA accessible trail from the dam to the lake.		42.5%	17
Current infrastructure is adequate.		57.5%	23

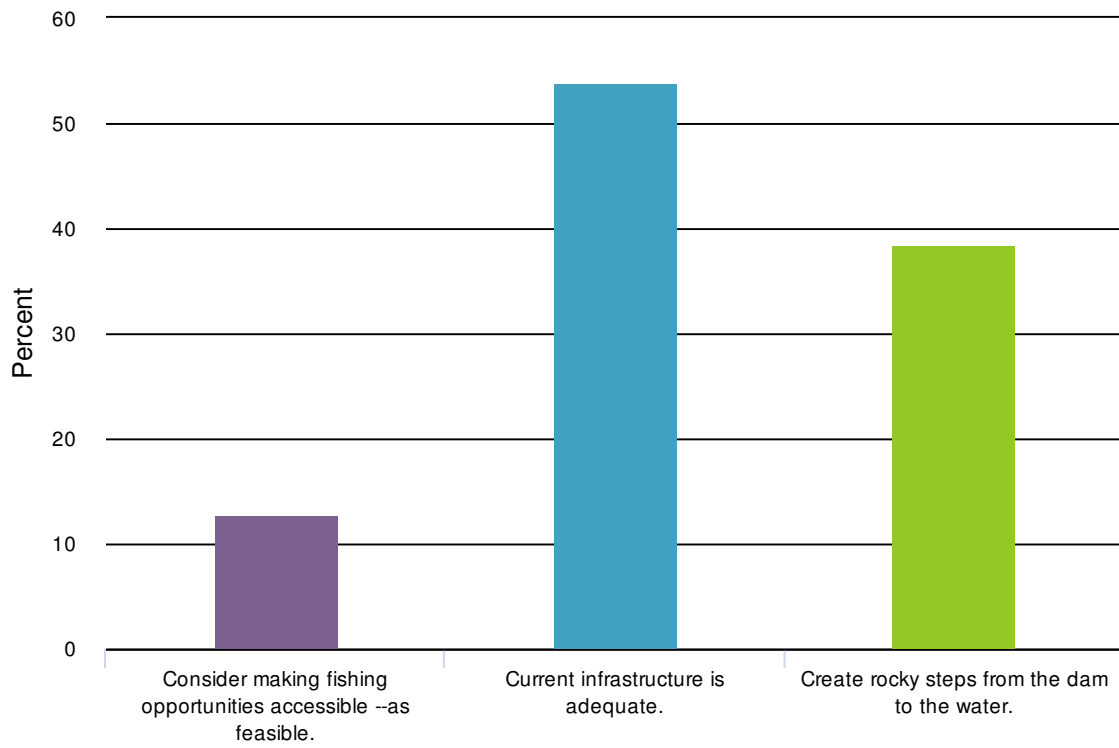





### 31. Shade opportunities



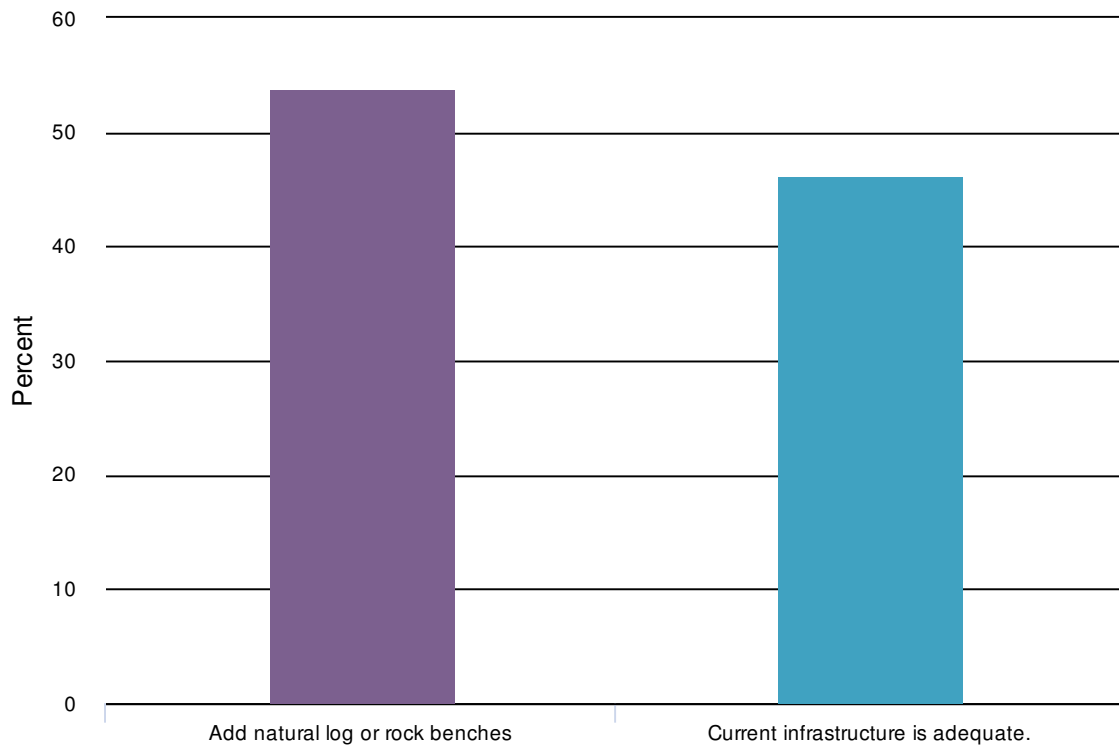
Value		Percent	Responses
Plant native trees for shade on the peninsula.		50.0%	20
Current shade is adequate.		50.0%	20



## 32. Fishing Access



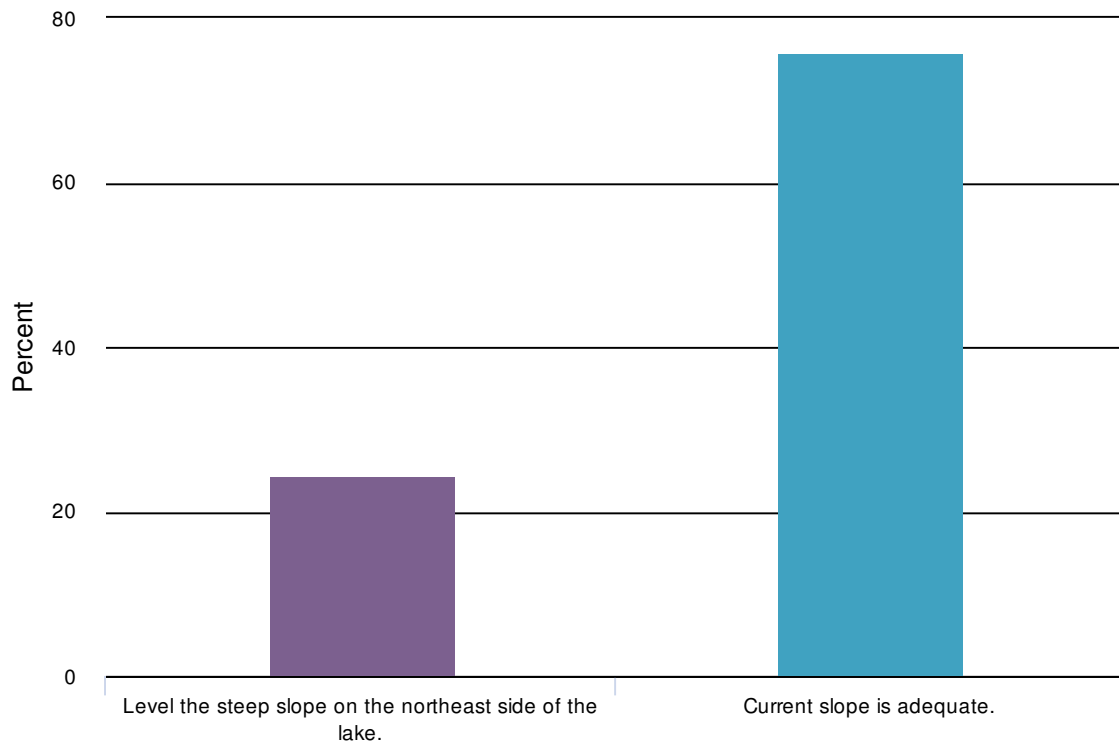
Value		Percent	Responses
Consider making fishing opportunities accessible -- as feasible.		12.8%	5
Current infrastructure is adequate.		53.8%	21
Create rocky steps from the dam to the water.		38.5%	15



### 33. Benches



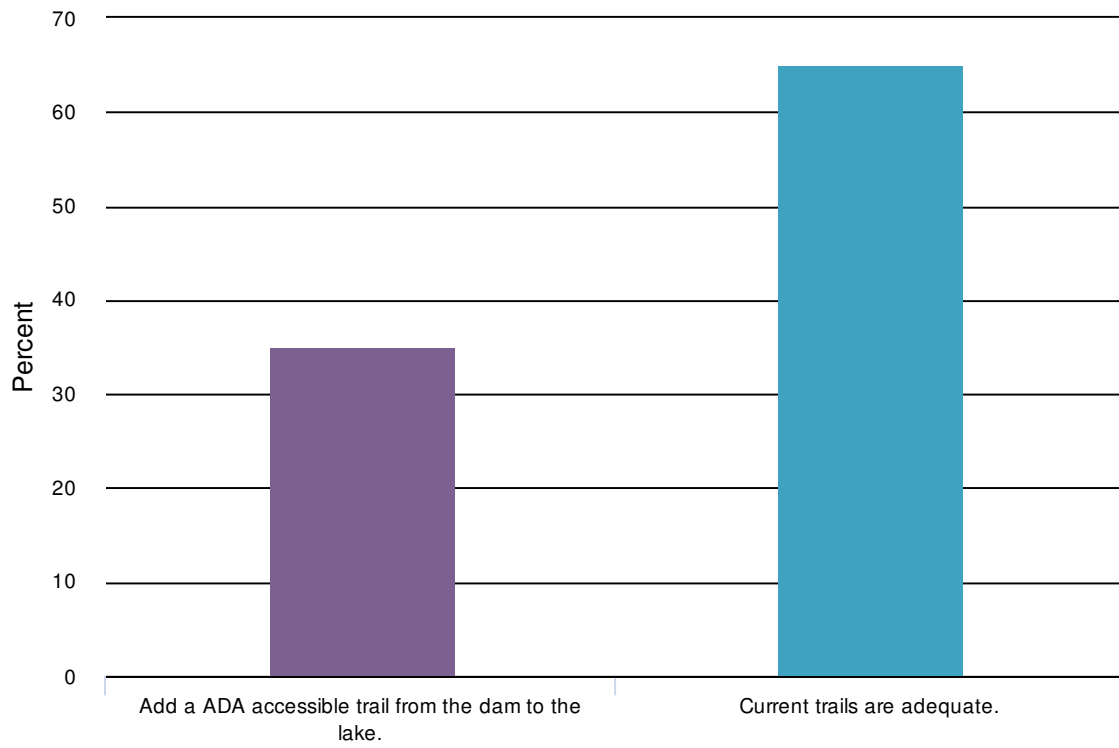
Value		Percent	Responses
Add natural log or rock benches		53.8%	21
Current infrastructure is adequate.		46.2%	18



### 34. Slope (Northeast Side of the Lake)



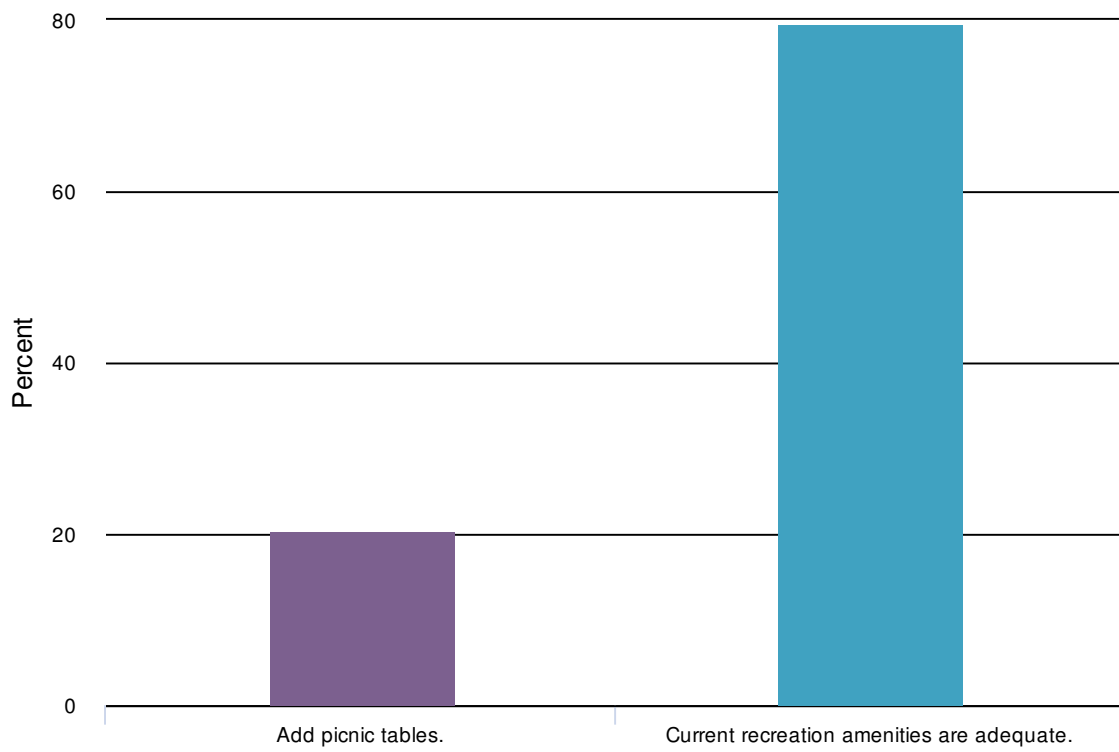
Value		Percent	Responses
Level the steep slope on the northeast side of the lake.		24.3%	9
Current slope is adequate.		75.7%	28

### 35. Trail Accessibility



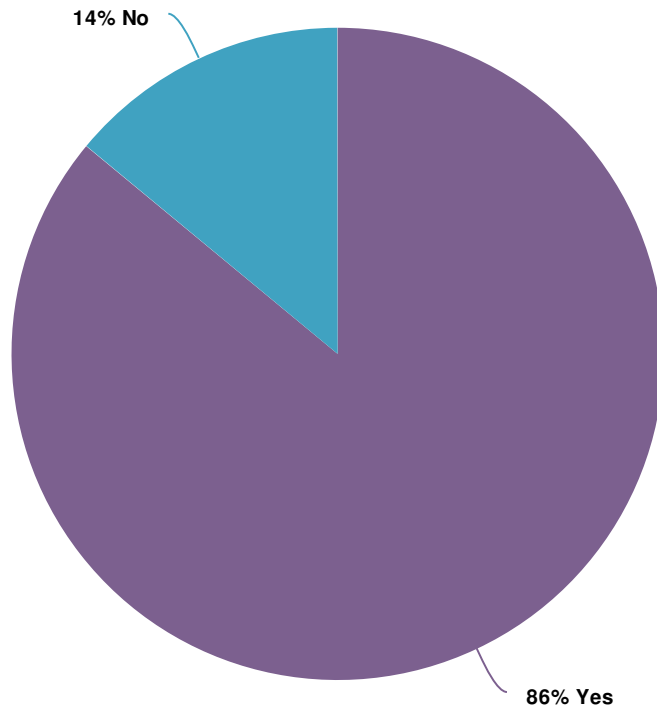
Value		Percent	Responses
Add a ADA accessible trail from the dam to the lake.		35.0%	14
Current trails are adequate.		65.0%	26

### 36. Picnic Tables



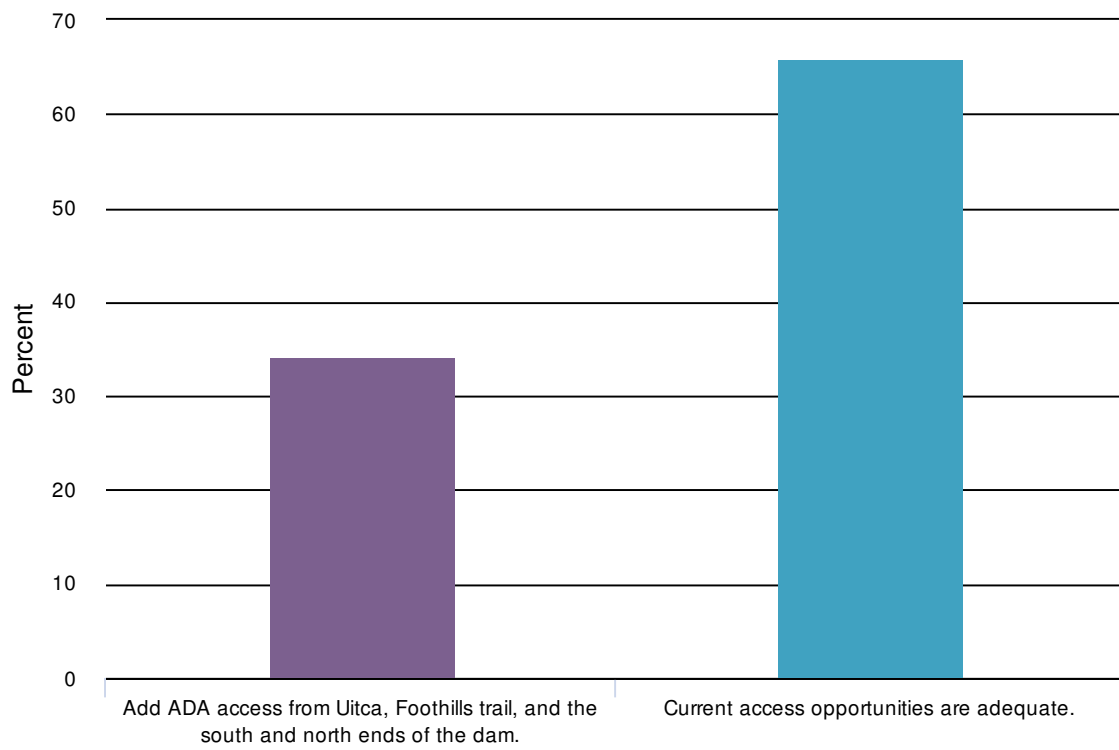
Value		Percent	Responses
Add picnic tables.		20.5%	8
Current recreation amenities are adequate.		79.5%	31

37. Would you like to provide feedback on Access to Wonderland Lake Area?




Value	Percent	Responses
Yes	86.0%	49
No	14.0%	8
		Totals: 57


### 38. ADA Access



#### Value

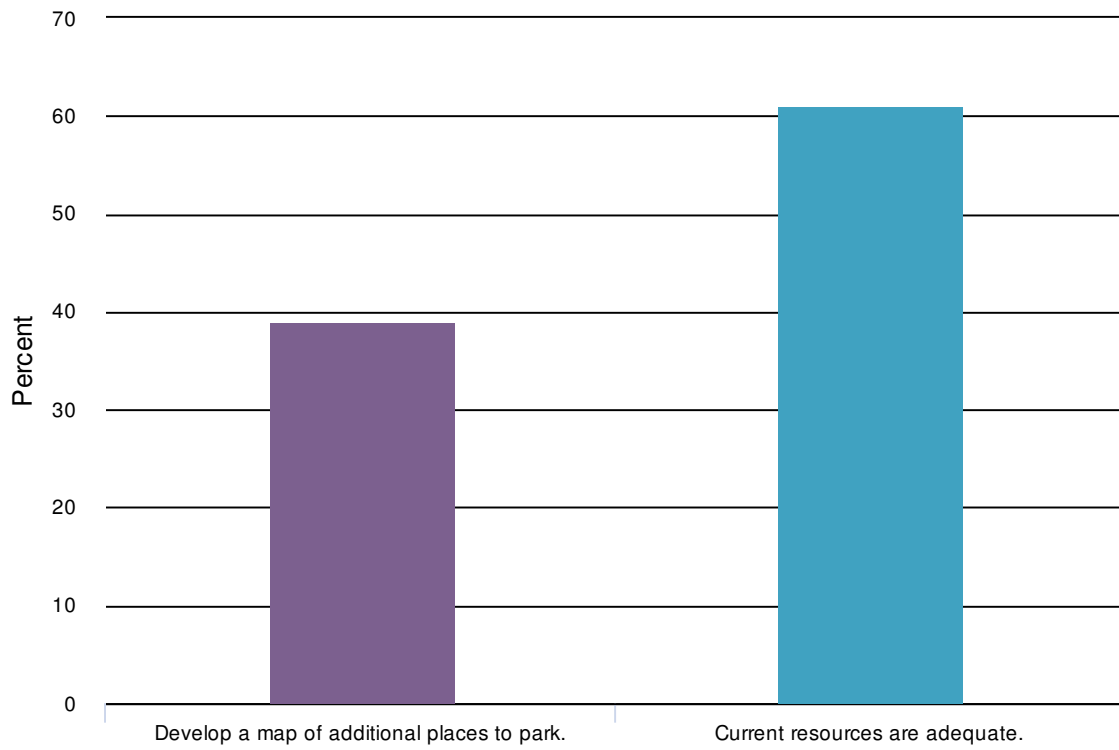
#### Percent Responses



Add ADA access from Uitca, Foothills trail, and the south and north ends of the dam.		34.1%	14
--	---	-------	----

Current access opportunities are adequate.		65.9%	27
--	---	-------	----

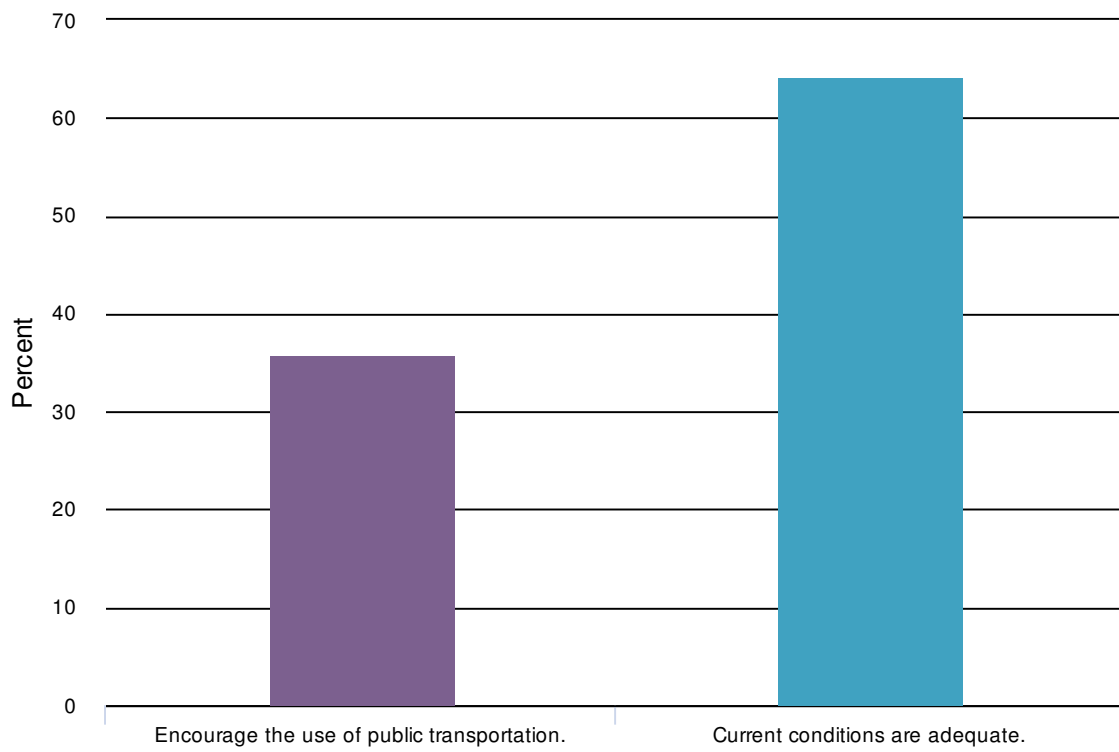




### 39. Additional resources



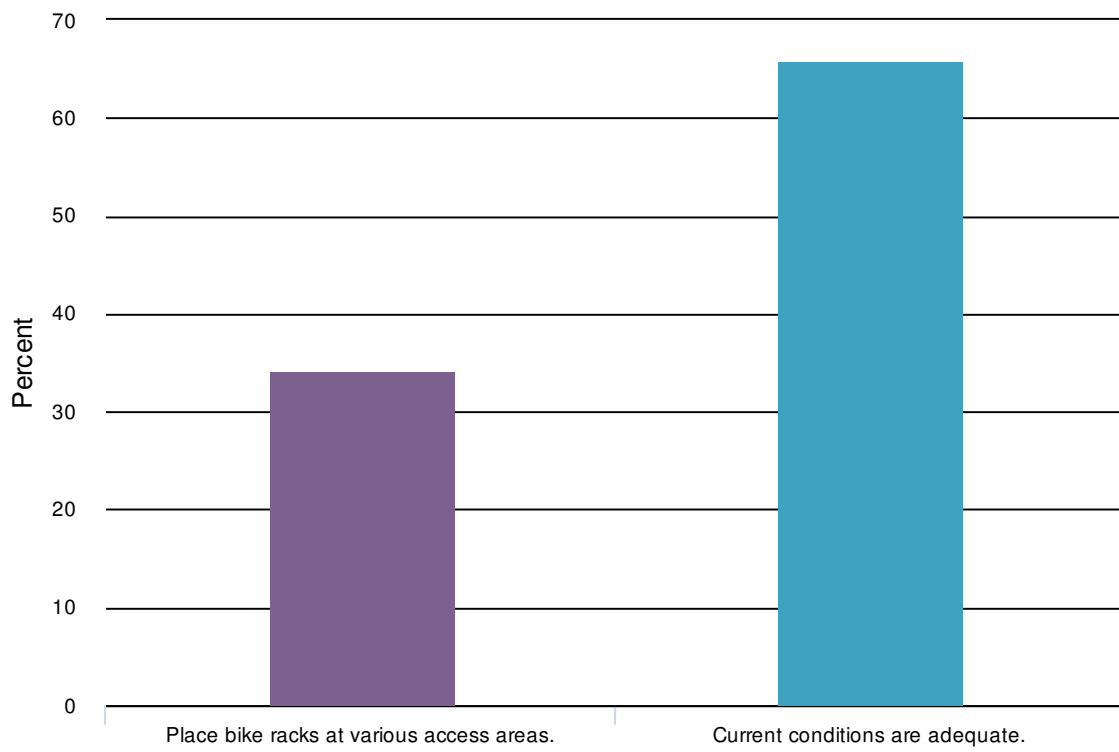
Value		Percent	Responses
Develop a map of additional places to park.		39.0%	16
Current resources are adequate.		61.0%	25

## 40. Transportation



Value		Percent	Responses
Encourage the use of public transportation.		35.7%	15
Current conditions are adequate.		64.3%	27

## 41. Bike Racks



### Value

### Percent

### Responses

Place bike racks at various access areas.



34.2%

13

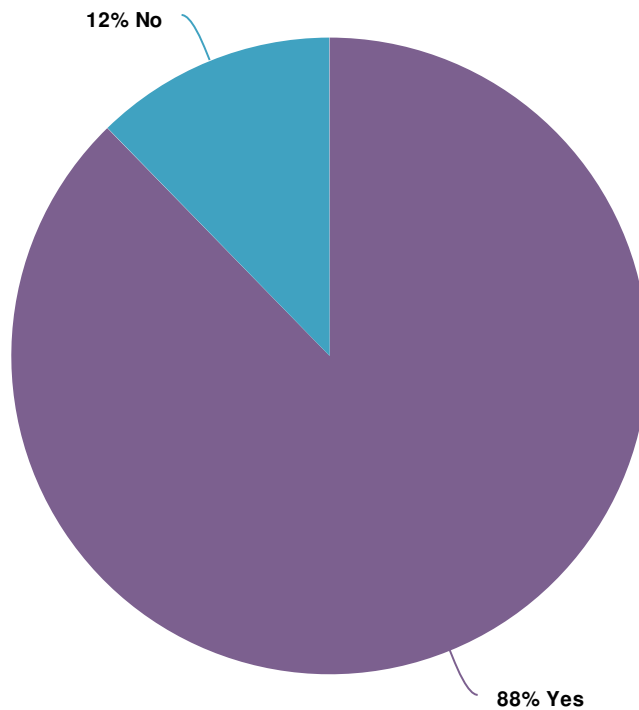
Current conditions are adequate.



65.8%

25

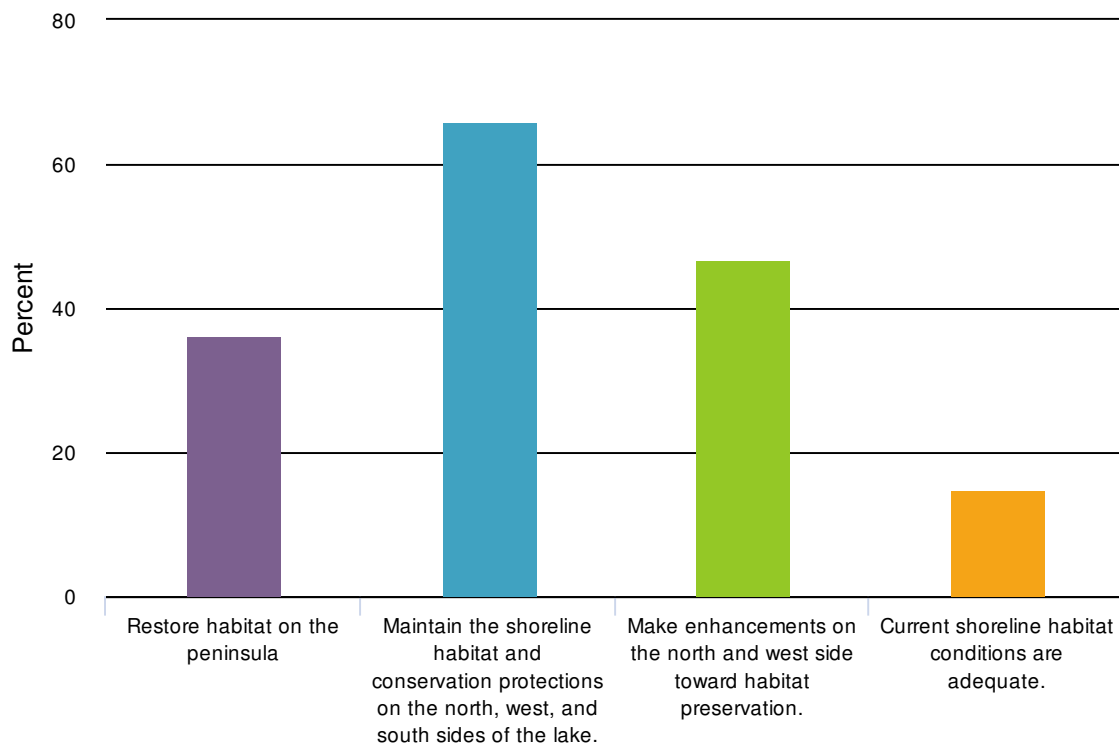
42. Would you like to provide feedback on Wetland and Shoreline Habitat and Wildlife Conservation and Protection?







Value	Percent	Responses
Yes	87.7%	50
No	12.3%	7

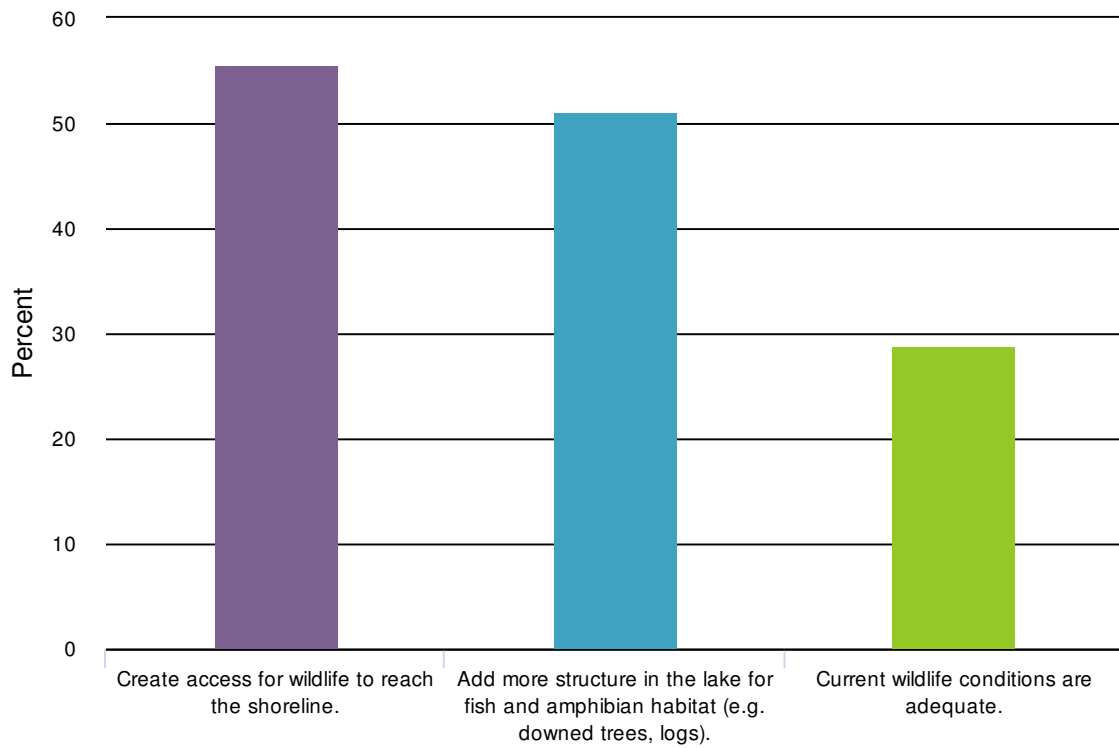
Totals: 57

### 43. Shoreline Habitat



Value		Percent	Responses
Restore habitat on the peninsula		36.2%	17
Maintain the shoreline habitat and conservation protections on the north, west, and south sides of the lake.		66.0%	31
Make enhancements on the north and west side toward habitat preservation.		46.8%	22
Current shoreline habitat conditions are adequate.		14.9%	7

## 44. Wildlife



### Value

### Percent Responses

Create access for wildlife to reach the shoreline.



55.6%

25

Add more structure in the lake for fish and amphibian habitat (e.g. downed trees, logs).



51.1%

23

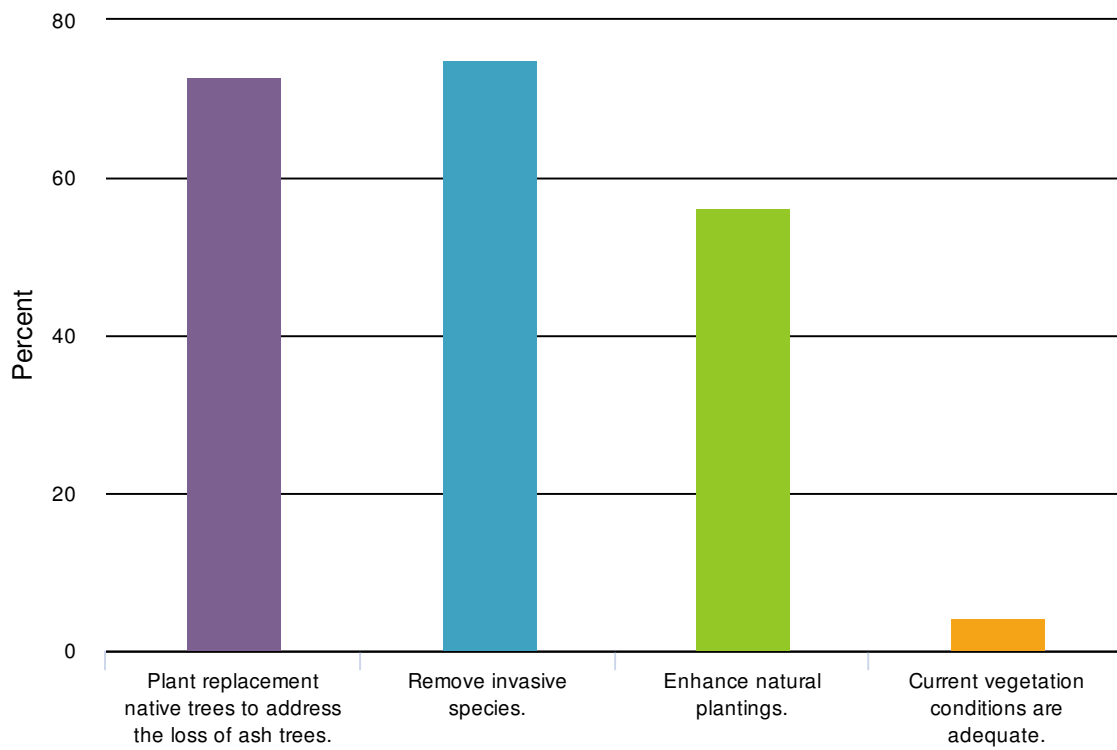
Current wildlife conditions are adequate.



28.9%

13





## 45. Vegetation



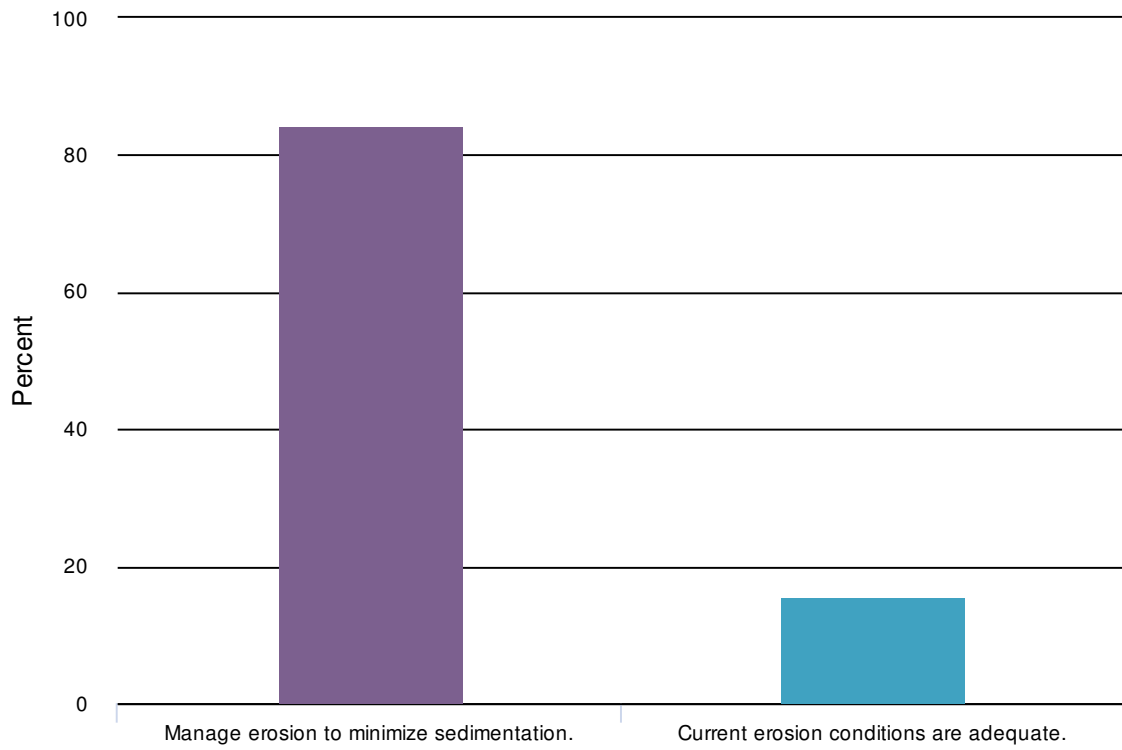
### Value



### Percent

### Responses

Plant replacement native trees to address the loss of ash trees.		72.9%	35
Remove invasive species.		75.0%	36
Enhance natural plantings.		56.3%	27
Current vegetation conditions are adequate.		4.2%	2

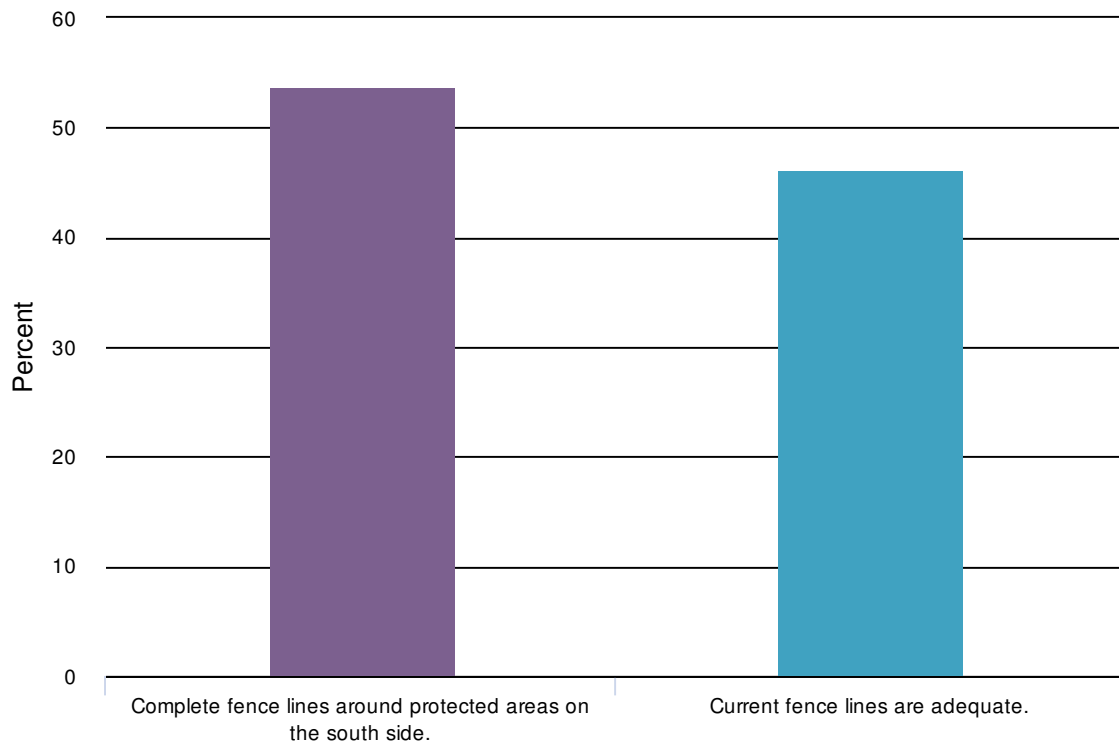
## 46. Erosion



Value		Percent	Responses
Manage erosion to minimize sedimentation.		84.4%	38
Current erosion conditions are adequate.		15.6%	7



## 47. Fencing



### Value

### Percent

### Responses

Complete fence lines around protected areas on the south side.



53.8%

21

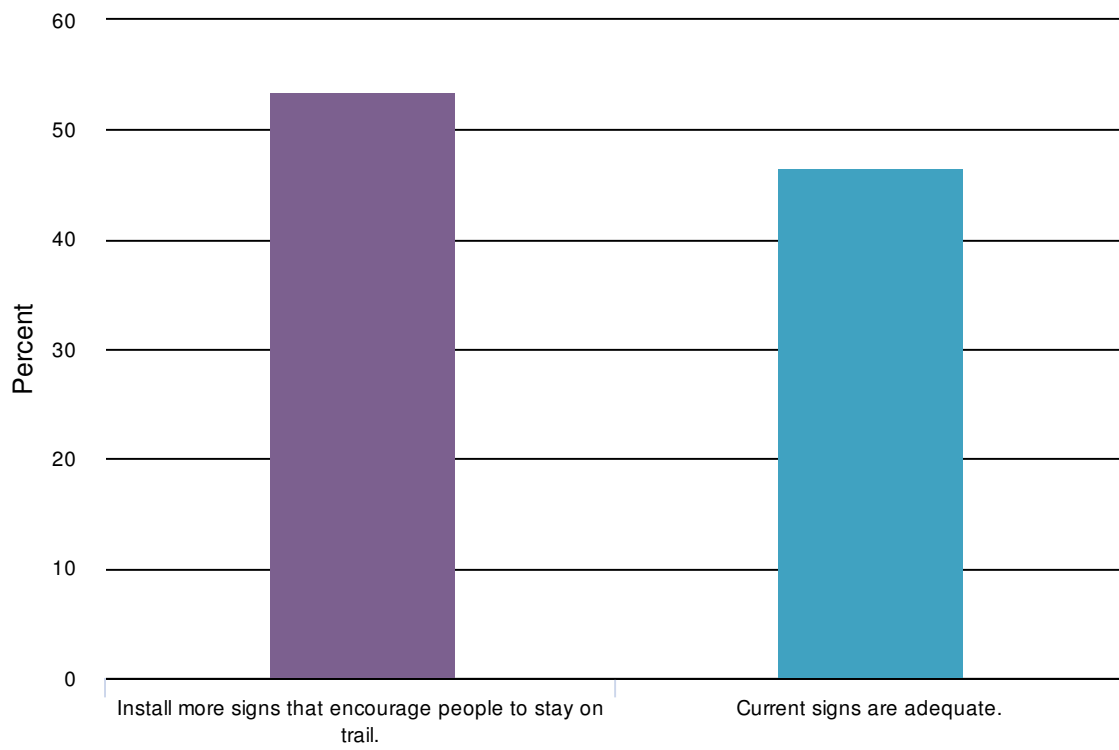
Current fence lines are adequate.



46.2%

18

## 48. Signs



### Value

### Percent

### Responses

Install more signs that encourage people to stay on trail.



53.5%

23

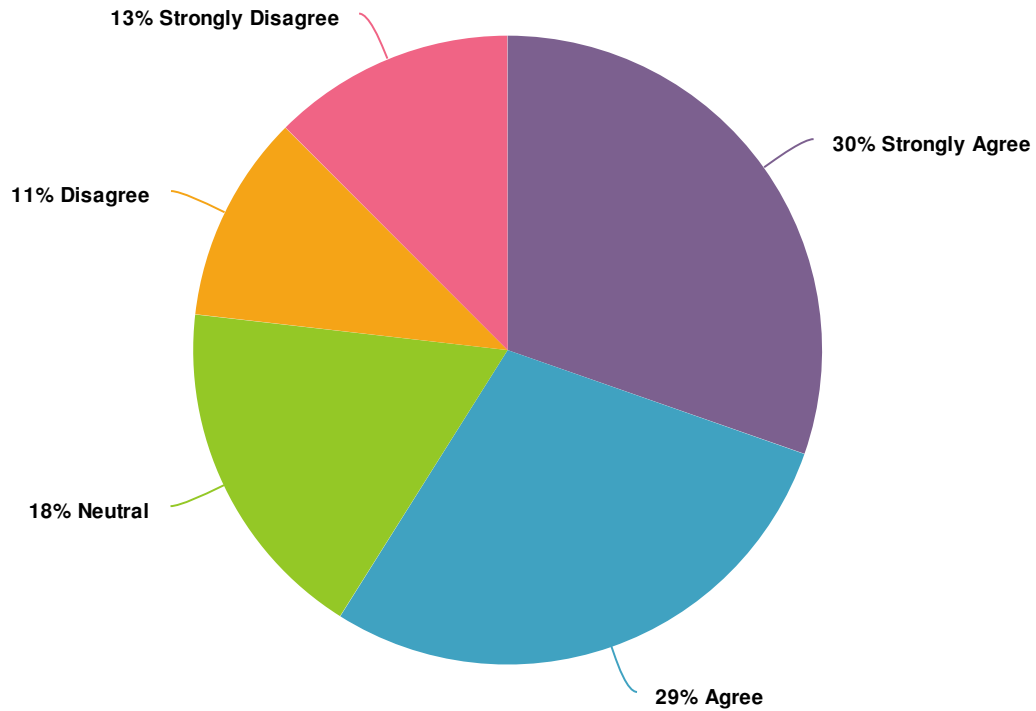
Current signs are adequate.



46.5%

20

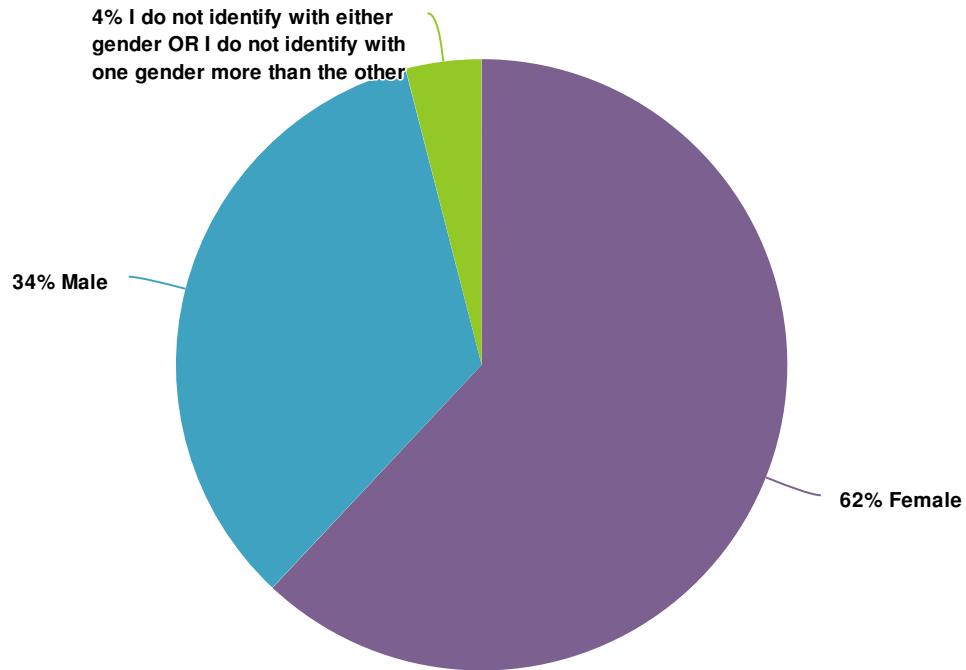
49. How much do you agree or disagree with a community-generated application to rename Wonderland Lake to the "Wonderland Lake Wildlife Sanctuary." Please note that a name change would not have an effect on how the area is managed or change the Management Area Designation.



Value		Percent	Responses
Strongly Agree		30.4%	17
Agree		28.6%	16
Neutral		17.9%	10
Disagree		10.7%	6
Strongly Disagree		12.5%	7

Totals: 56

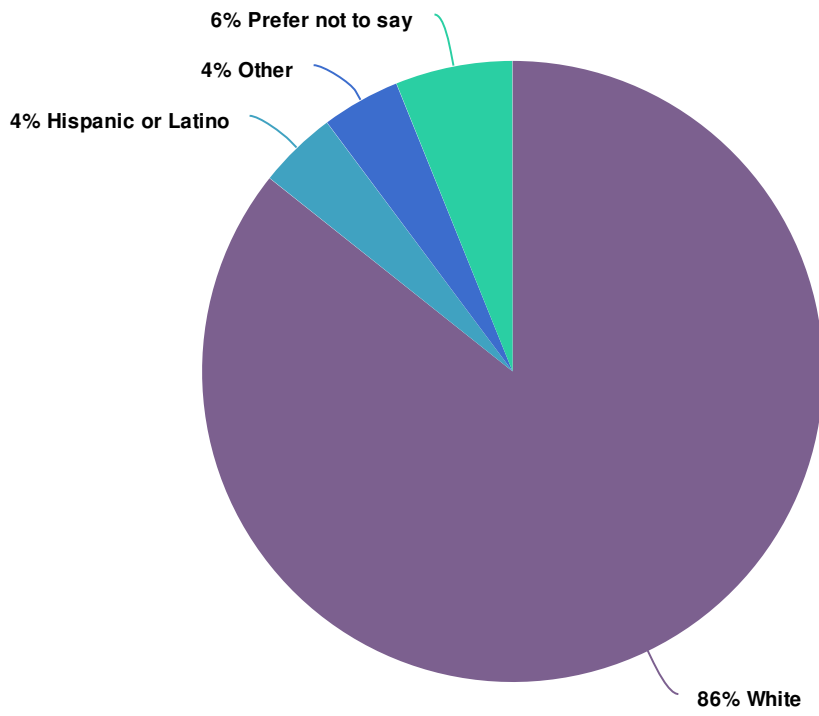
## 50. Which gender do you identify with?







Value	Percent	Responses
Female	62.0%	31
Male	34.0%	17
I do not identify with either gender OR I do not identify with one gender more than the other	4.0%	2

Totals: 50

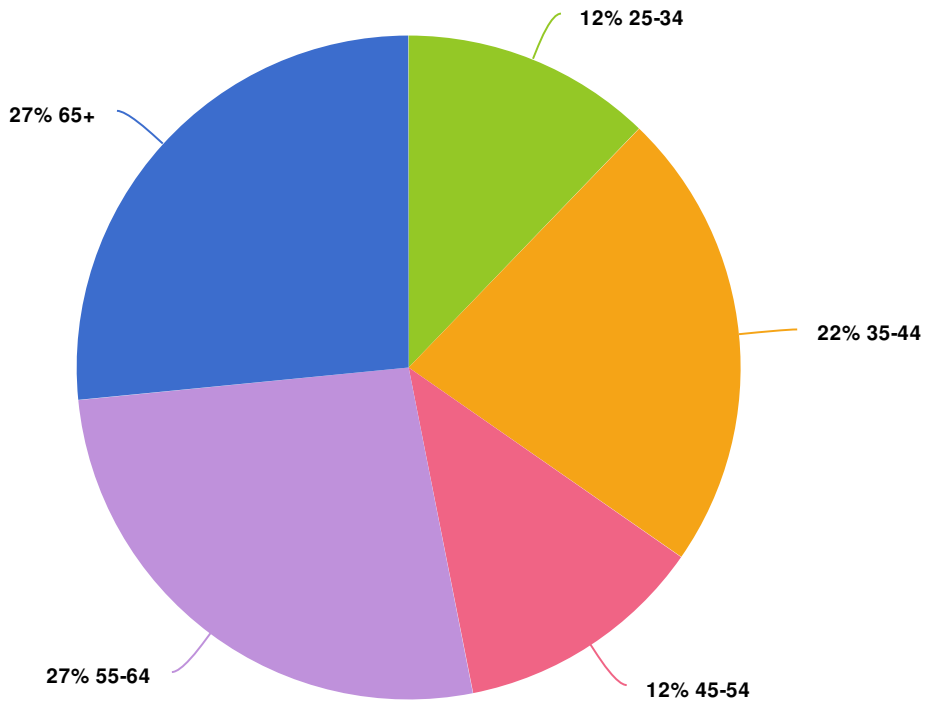
51. Which race or ethnicity do you most identify with?



Value		Percent	Responses
White		85.7%	42
Hispanic or Latino		4.1%	2
Other		4.1%	2
Prefer not to say		6.1%	3

Totals: 49

## 52. Age Range?



Value		Percent	Responses
25-34		12.2%	6
35-44		22.4%	11
45-54		12.2%	6
55-64		26.5%	13
65+		26.5%	13

Totals: 49