

This report is filtered

Only show: #1 Question "Which part of Boulder do you live in? " is one of the following answers ("City of Boulder - other area/neighborhood")

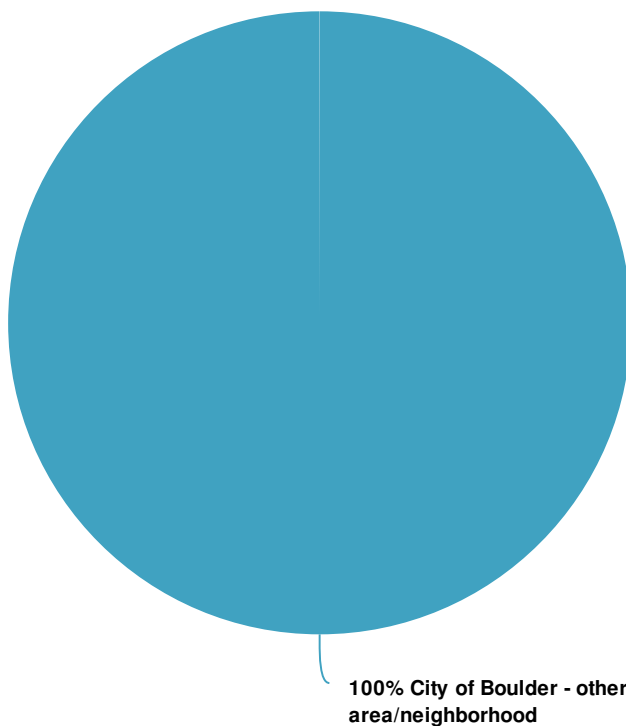
# Report for Wonderland Lake Engagement Window No. 2 Questionnaire

## Response Counts



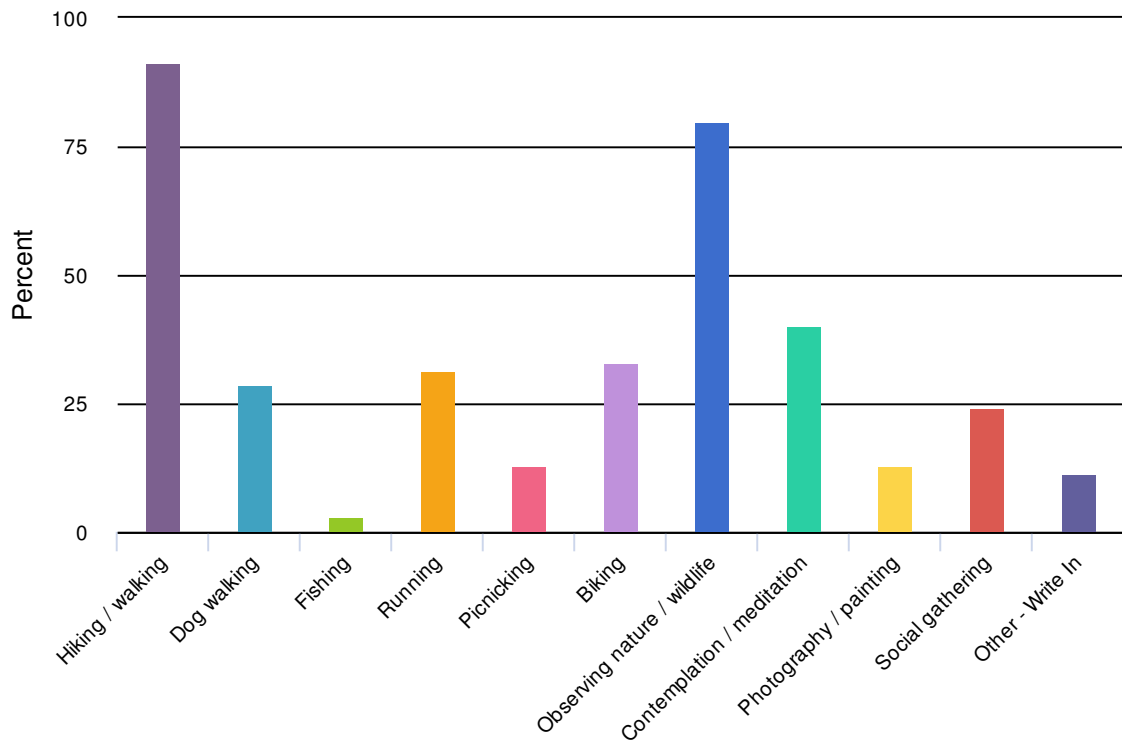
Totals: 70

# 1. Which part of Boulder do you live in?



Value	Percent	Responses
City of Boulder - other area/neighborhood	100.0%	70
		Totals: 70

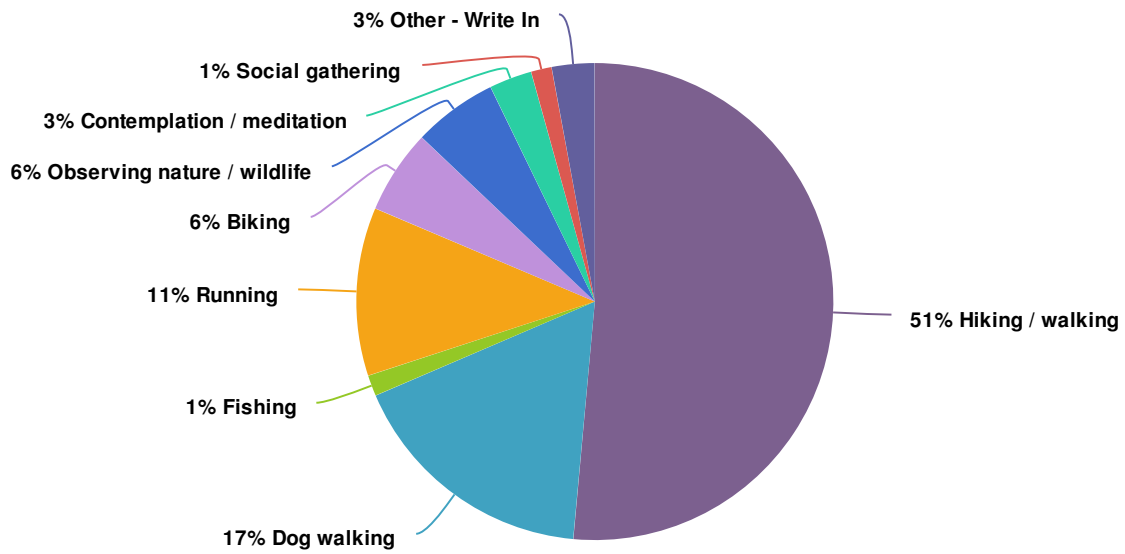
## 2. What activities do you enjoy in Wonderland Lake? Select all that apply.



Value	Percent	Responses
Hiking / walking	91.4%	64
Dog walking	28.6%	20
Fishing	2.9%	2
Running	31.4%	22
Picnicking	12.9%	9
Biking	32.9%	23
Observing nature / wildlife	80.0%	56
Contemplation / meditation	40.0%	28
Photography / painting	12.9%	9
Social gathering	24.3%	17
Other - Write In	11.4%	8

<b>Other - Write In</b>	<b>Count</b>
Bringing kids to the playground and thankful can use a stroller, if needed	1
Commuting through WLL	1
Family time	1
I actually never go to this place but I do enjoy hiking places closer to my house.	1
Ice skated once!	1
Other	1
Park	1
working	1
Totals	8

3. What is the PRIMARY activity you enjoy in Wonderland Lake? Please choose one.



Value	Percent	Responses
Hiking / walking	51.4%	36
Dog walking	17.1%	12
Fishing	1.4%	1
Running	11.4%	8
Biking	5.7%	4
Observing nature / wildlife	5.7%	4
Contemplation / meditation	2.9%	2
Social gathering	1.4%	1
Other - Write In	2.9%	2

Totals: 70

**Other - Write In****Count**

Birding

1

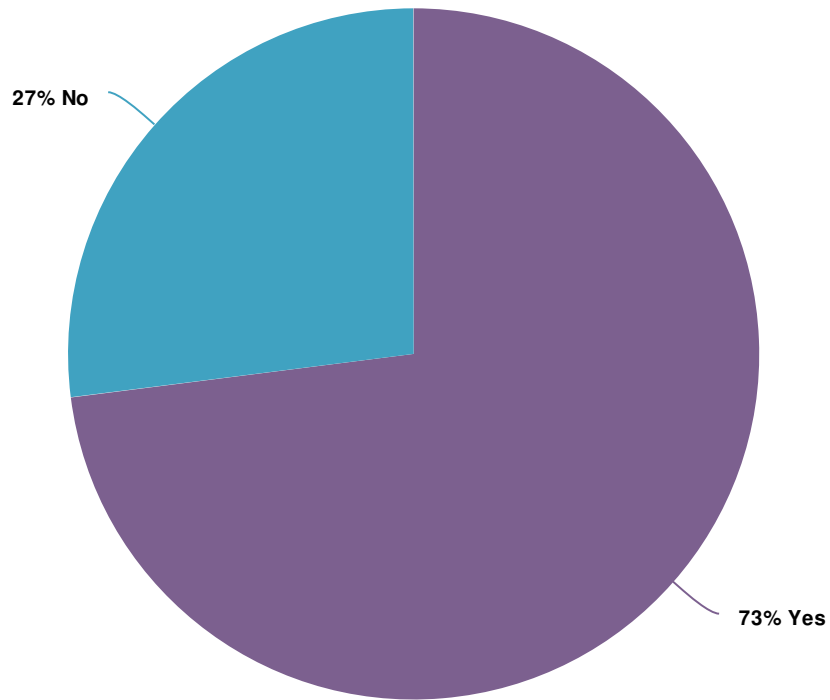
Hiking in general



1

Totals

2

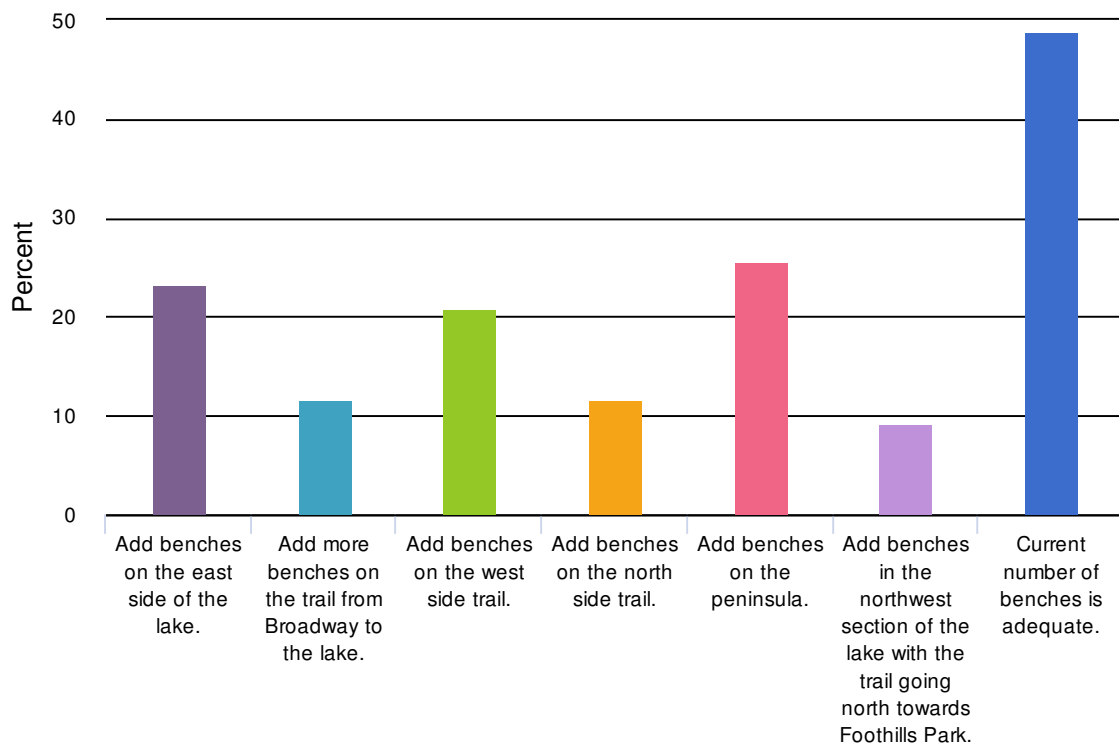
4. Would you like to provide feedback on T rail/T rail Side Improvements in the Wonderland Lake area?



Value		Percent	Responses
Yes		73.0%	46
No		27.0%	17

Totals: 63

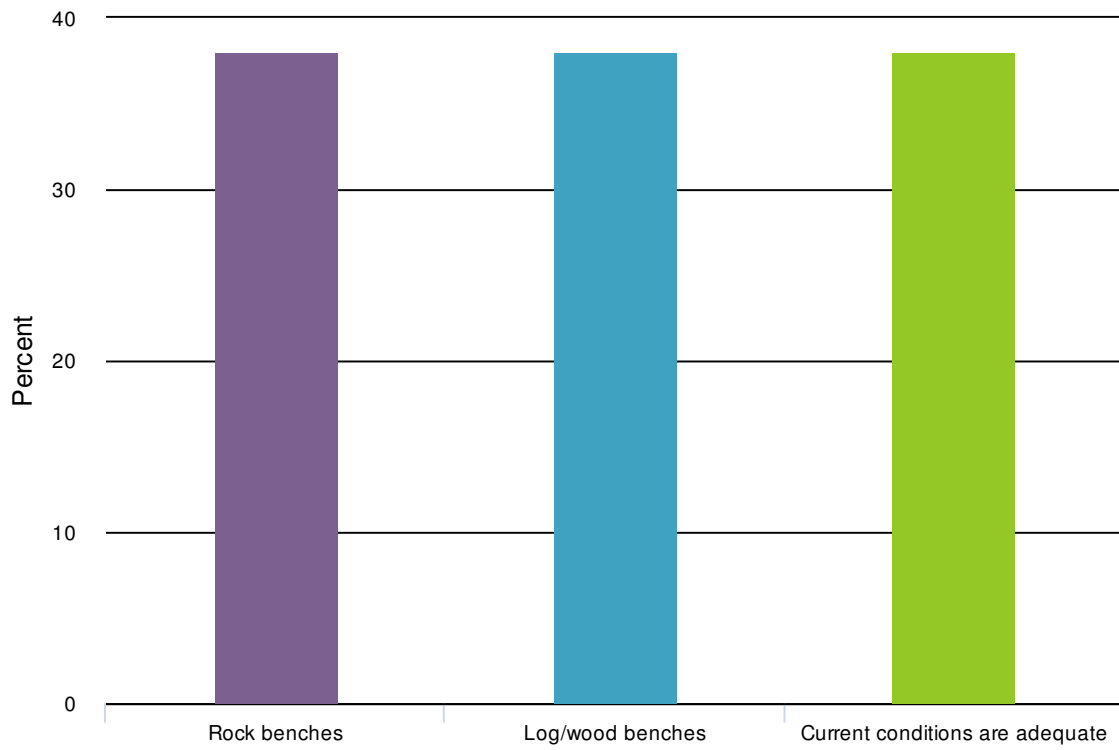
## 5. Bench Locations






Value	Percent	Responses
Add benches on the east side of the lake.	23.3%	10
Add more benches on the trail from Broadway to the lake.	11.6%	5
Add benches on the west side trail.	20.9%	9
Add benches on the north side trail.	11.6%	5
Add benches on the peninsula.	25.6%	11
Add benches in the northwest section of the lake with the trail going north towards Foothills Park.	9.3%	4
Current number of benches is adequate.	48.8%	21

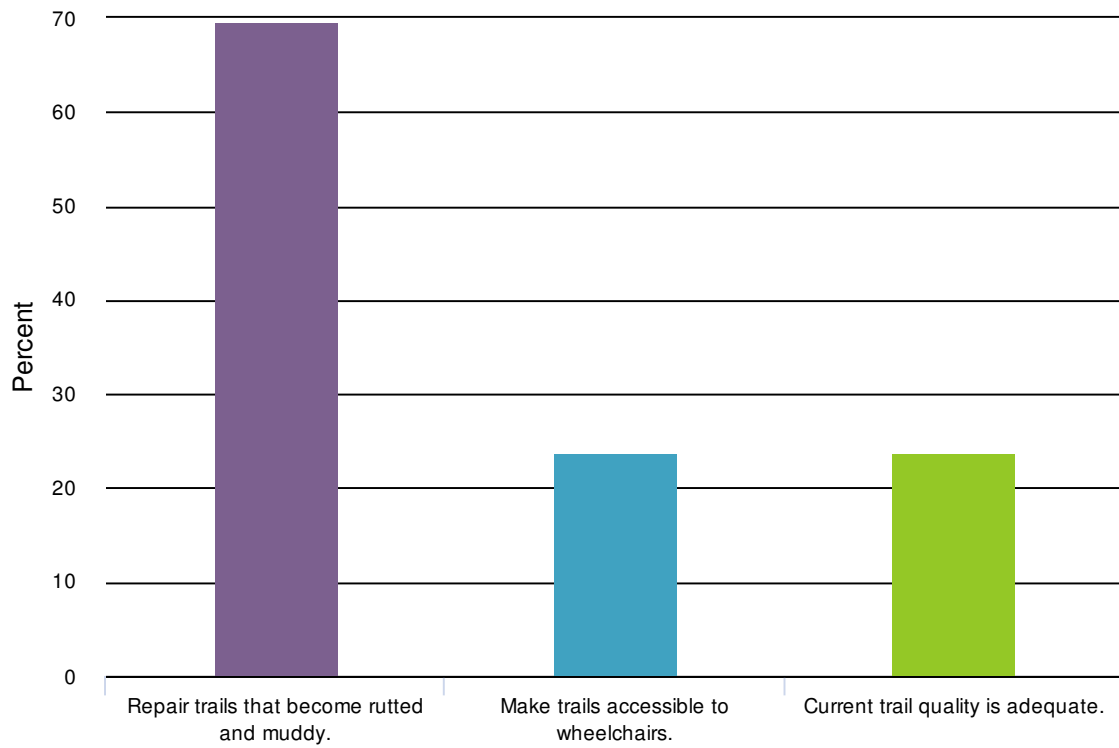





## 6. Bench material



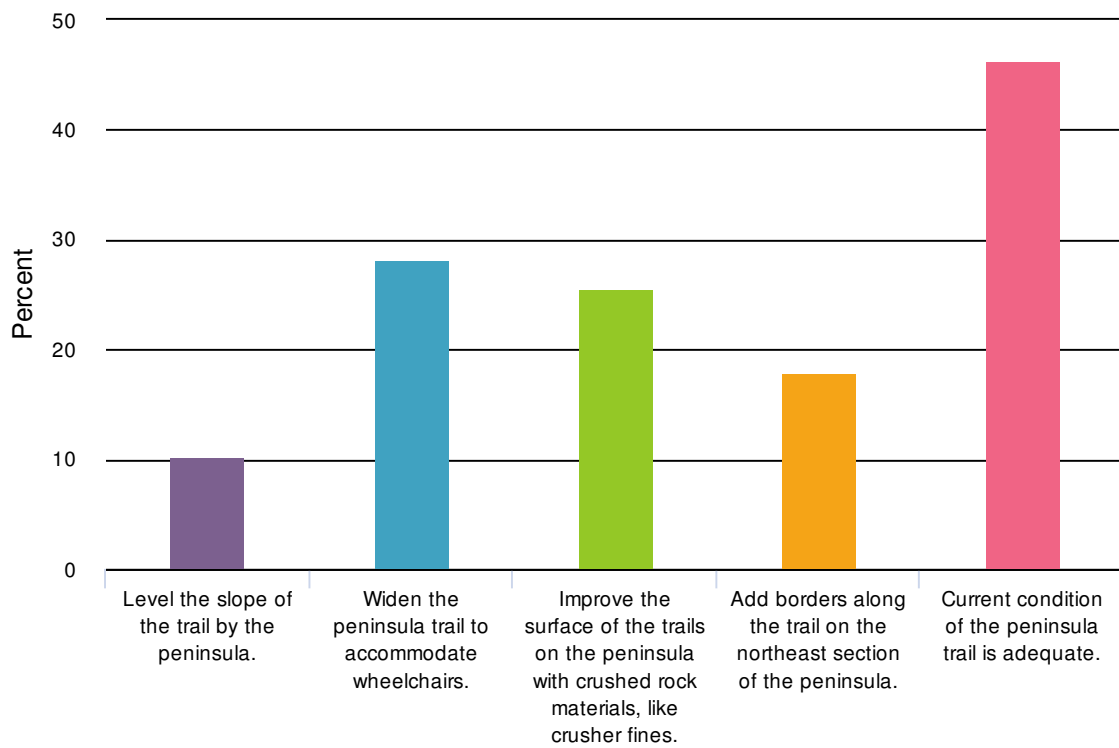
Value		Percent	Responses
Rock benches		38.1%	16
Log/wood benches		38.1%	16
Current conditions are adequate		38.1%	16

## 7. General Trail Modifications



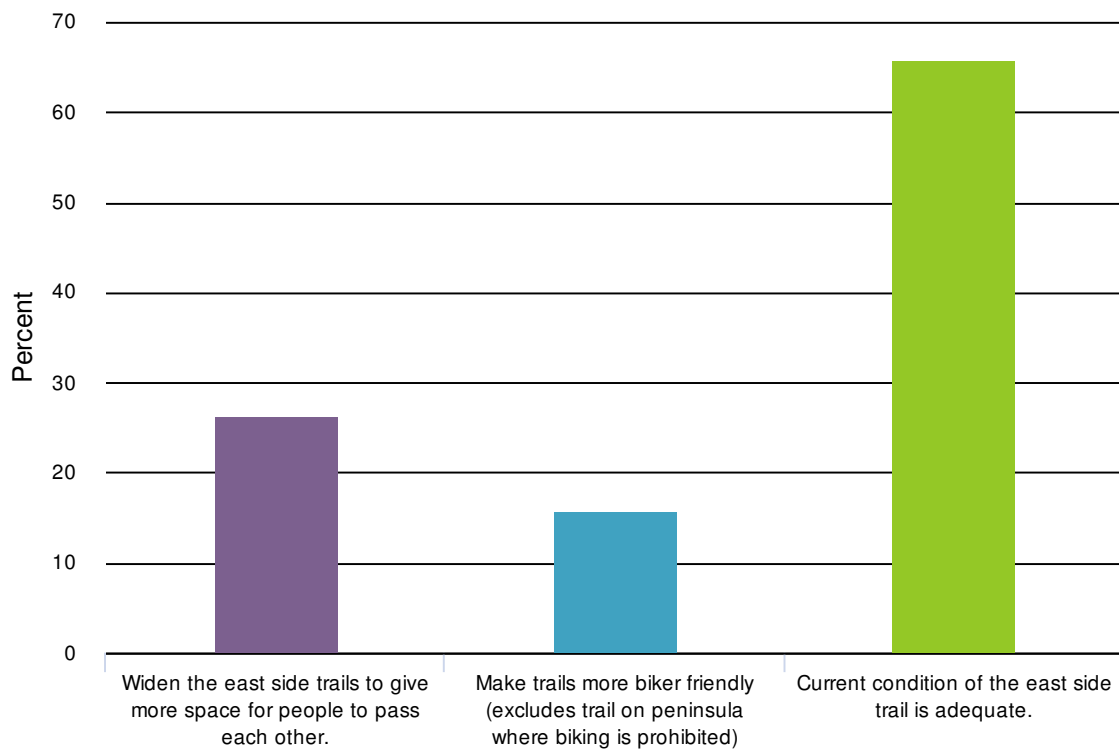
Value		Percent	Responses
Repair trails that become rutted and muddy.		69.6%	32
Make trails accessible to wheelchairs.		23.9%	11
Current trail quality is adequate.		23.9%	11

## 8. Peninsula Trail Modifications



Value	Percent	Responses
Level the slope of the trail by the peninsula.	10.3%	4
Widen the peninsula trail to accommodate wheelchairs.	28.2%	11
Improve the surface of the trails on the peninsula with crushed rock materials, like crusher fines.	25.6%	10
Add borders along the trail on the northeast section of the peninsula.	17.9%	7
Current condition of the peninsula trail is adequate.	46.2%	18

## 9. East Side Trail Modifications

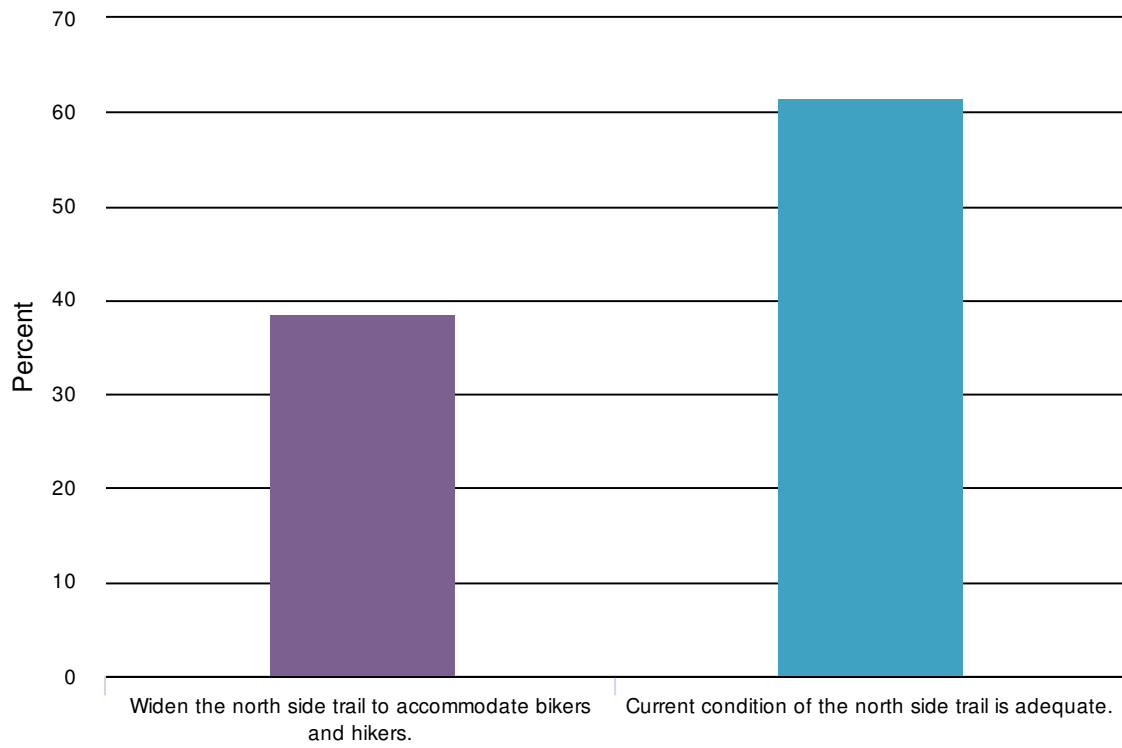




### Value

### Percent Responses

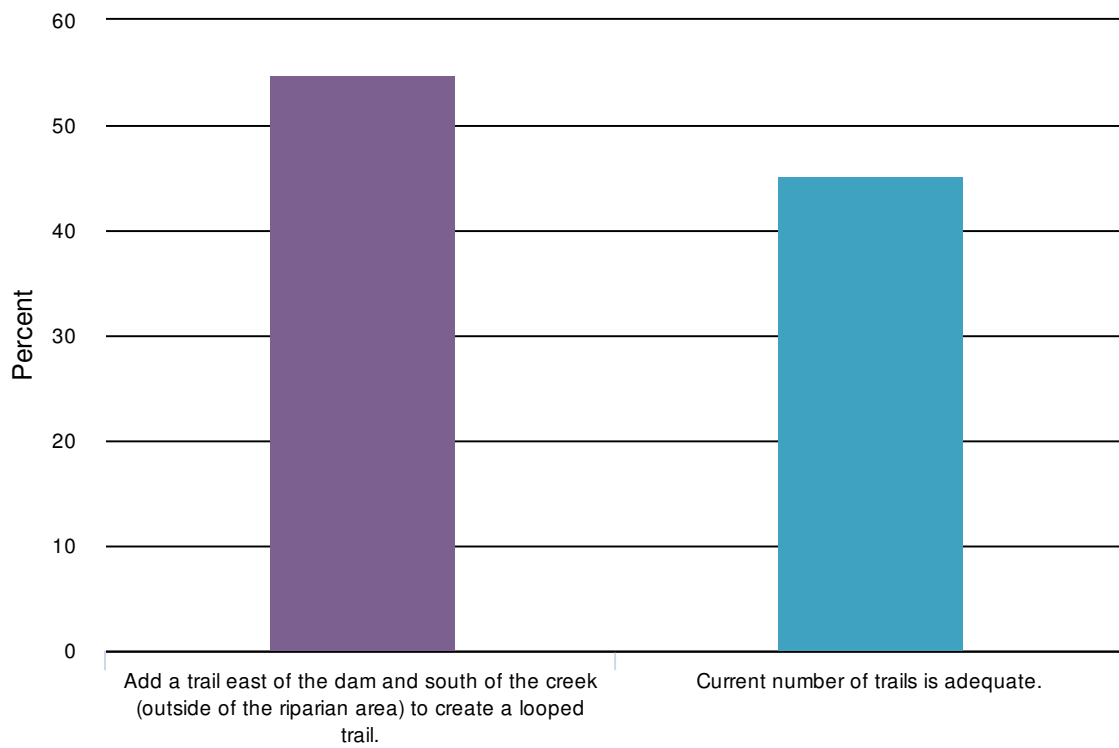
Value	Percent	Responses
Widen the east side trails to give more space for people to pass each other.	26.3%	10
Make trails more biker friendly (excludes trail on peninsula where biking is prohibited)	15.8%	6
Current condition of the east side trail is adequate.	65.8%	25

## 10. North Side Trail Modifications



Value		Percent	Responses
Widen the north side trail to accommodate bikers and hikers.		38.5%	15
Current condition of the north side trail is adequate.		61.5%	24

## 11. Trail Additions



### Value

### Percent Responses

Add a trail east of the dam and south of the creek (outside of the riparian area) to create a looped trail.



54.8%

23

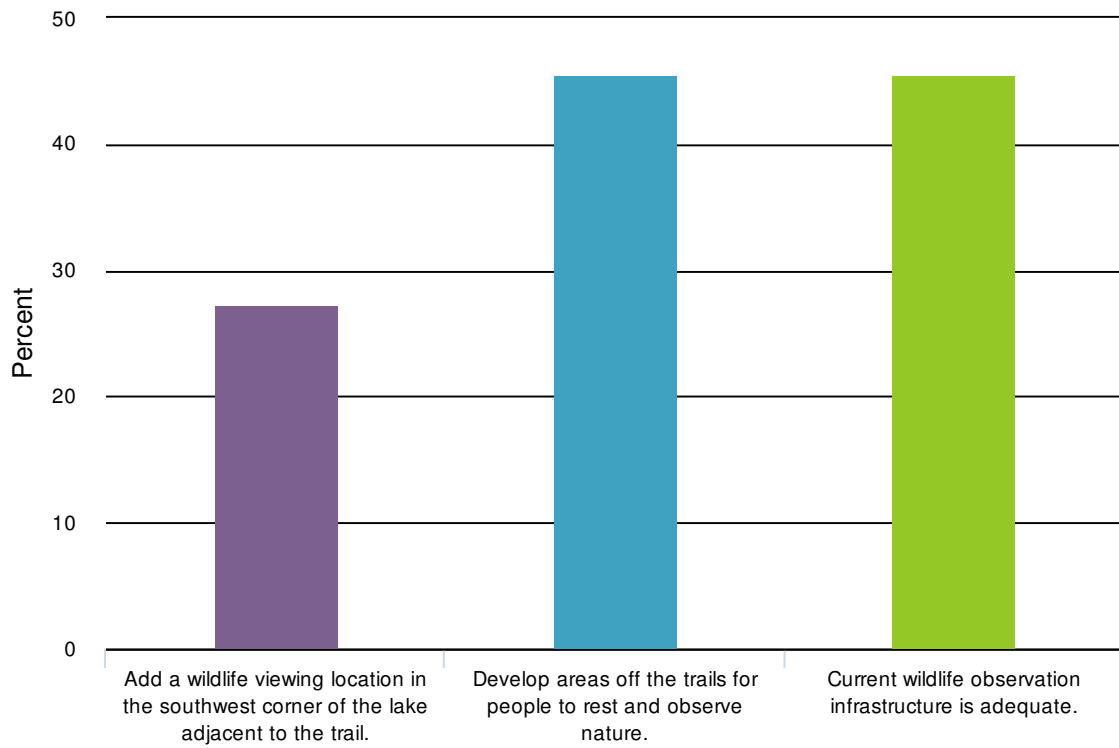
Current number of trails is adequate.



45.2%




19

## 12. Bird Blinds/Wildlife Observation

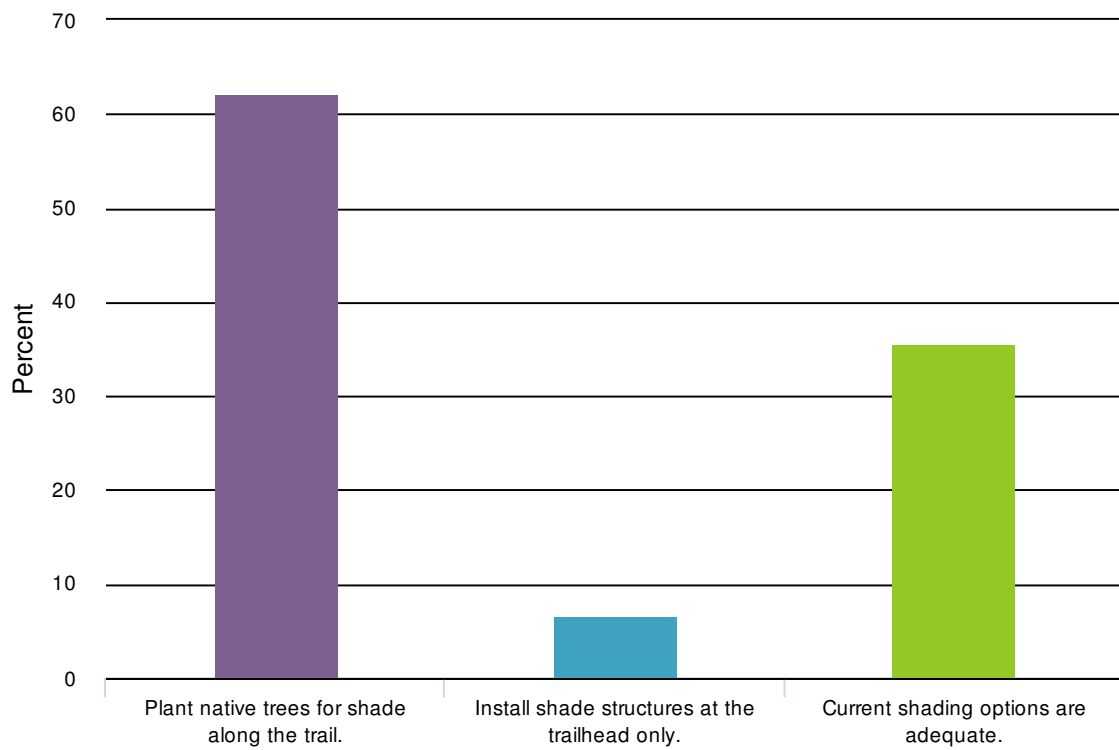





### Value

### Percent Responses

Add a wildlife viewing location in the southwest corner of the lake adjacent to the trail.		27.3%	12
Develop areas off the trails for people to rest and observe nature.		45.5%	20
Current wildlife observation infrastructure is adequate.		45.5%	20

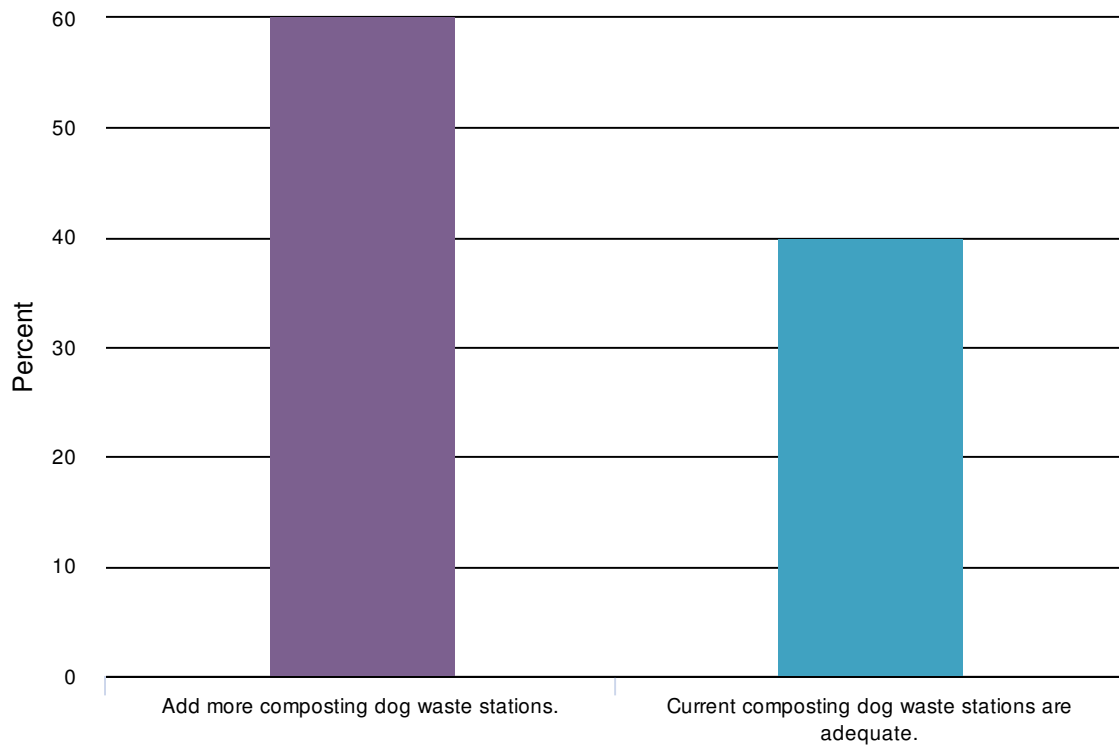
### 13. Shade structures



Value		Percent	Responses
Plant native trees for shade along the trail.		62.2%	28
Install shade structures at the trailhead only.		6.7%	3
Current shading options are adequate.		35.6%	16



## 14. Composting Dog Waste Stations



### Value

### Percent

### Responses

Add more composting dog waste stations.



60.0%

24

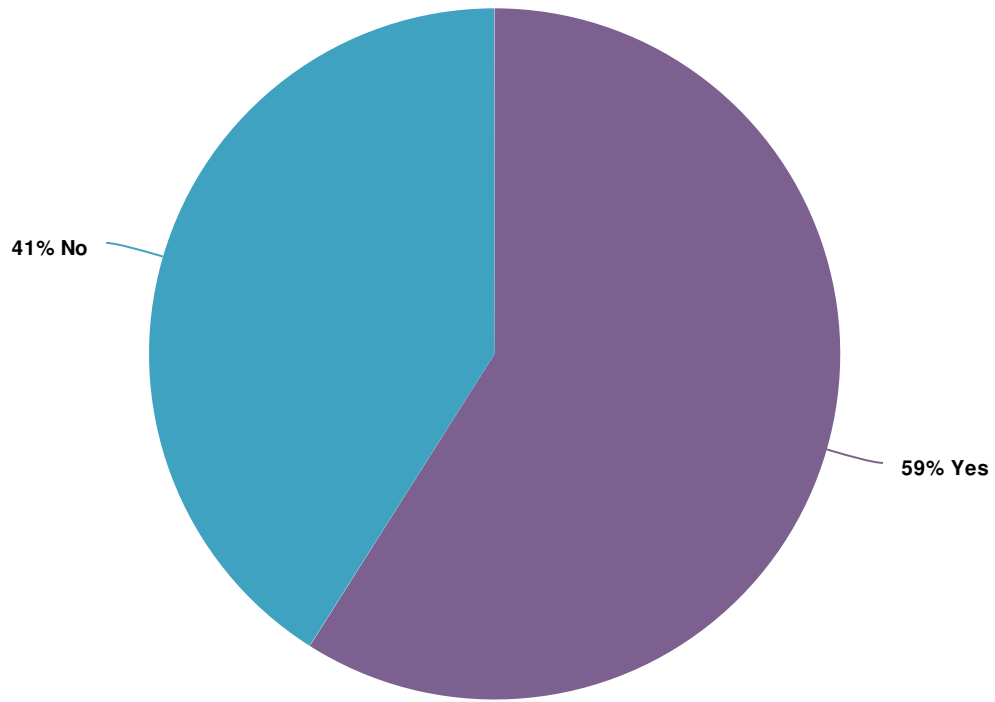
Current composting dog waste stations are adequate.





40.0%

16

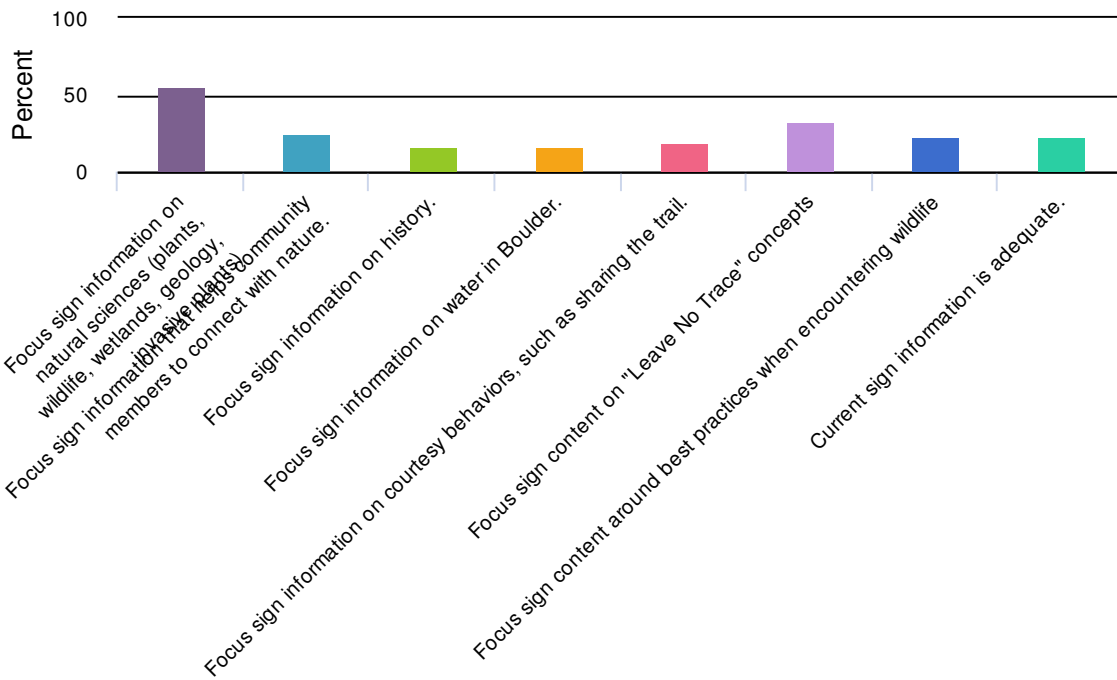
15. Would you like to provide feedback on Education Experiences/Interpretive Signs in the Wonderland Lake area?



Value		Percent	Responses
Yes		59.0%	36
No		41.0%	25

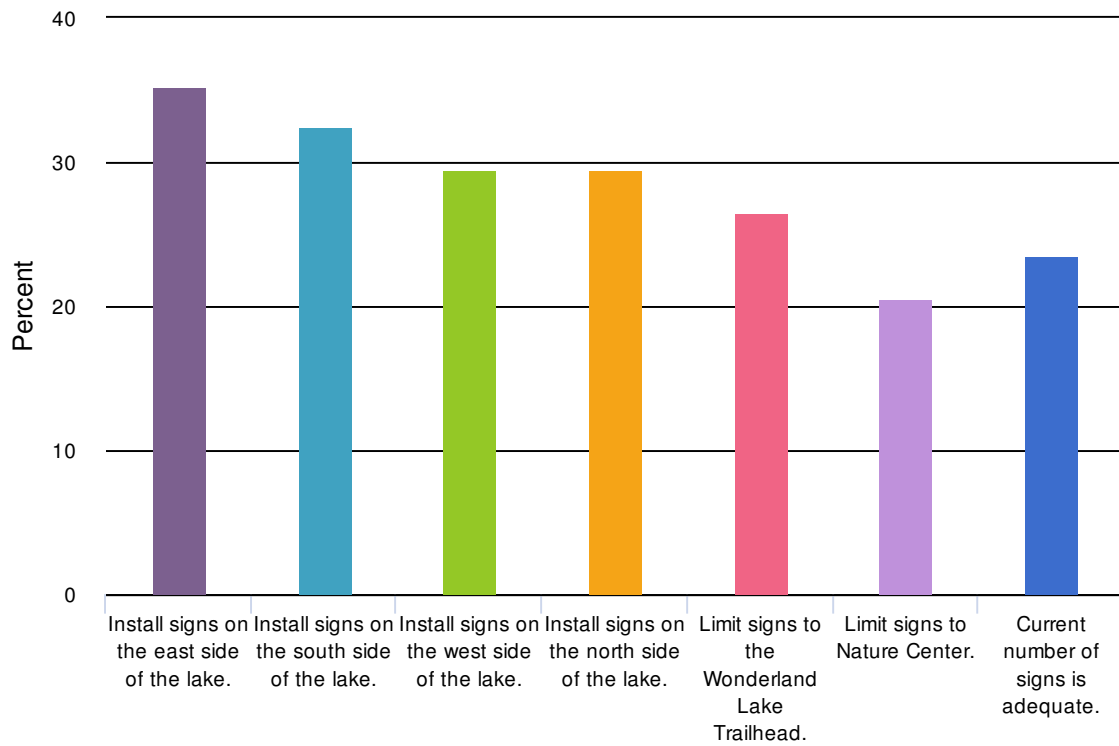
Totals: 61








## 16. Sign Content



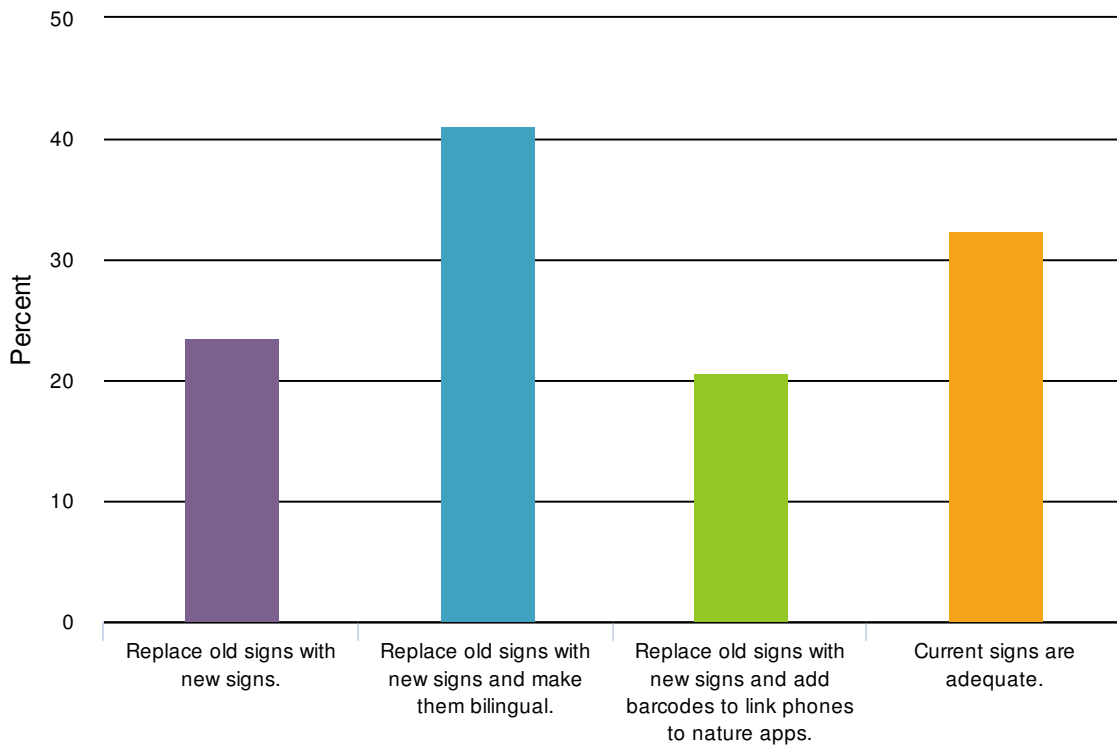
Value	Percent	Responses
Focus sign information on natural sciences (plants, wildlife, wetlands, geology, invasive plants)	55.6%	20
Focus sign information that helps community members to connect with nature.	25.0%	9
Focus sign information on history.	16.7%	6
Focus sign information on water in Boulder.	16.7%	6
Focus sign information on courtesy behaviors, such as sharing the trail.	19.4%	7
Focus sign content on "Leave No Trace" concepts	33.3%	12
Focus sign content around best practices when encountering wildlife	22.2%	8
Current sign information is adequate.	22.2%	8

## 17. Sign Location



Value		Percent	Responses
Install signs on the east side of the lake.		35.3%	12
Install signs on the south side of the lake.		32.4%	11
Install signs on the west side of the lake.		29.4%	10
Install signs on the north side of the lake.		29.4%	10
Limit signs to the Wonderland Lake Trailhead.		26.5%	9
Limit signs to Nature Center.		20.6%	7
Current number of signs is adequate.		23.5%	8

## 18. Sign Quality

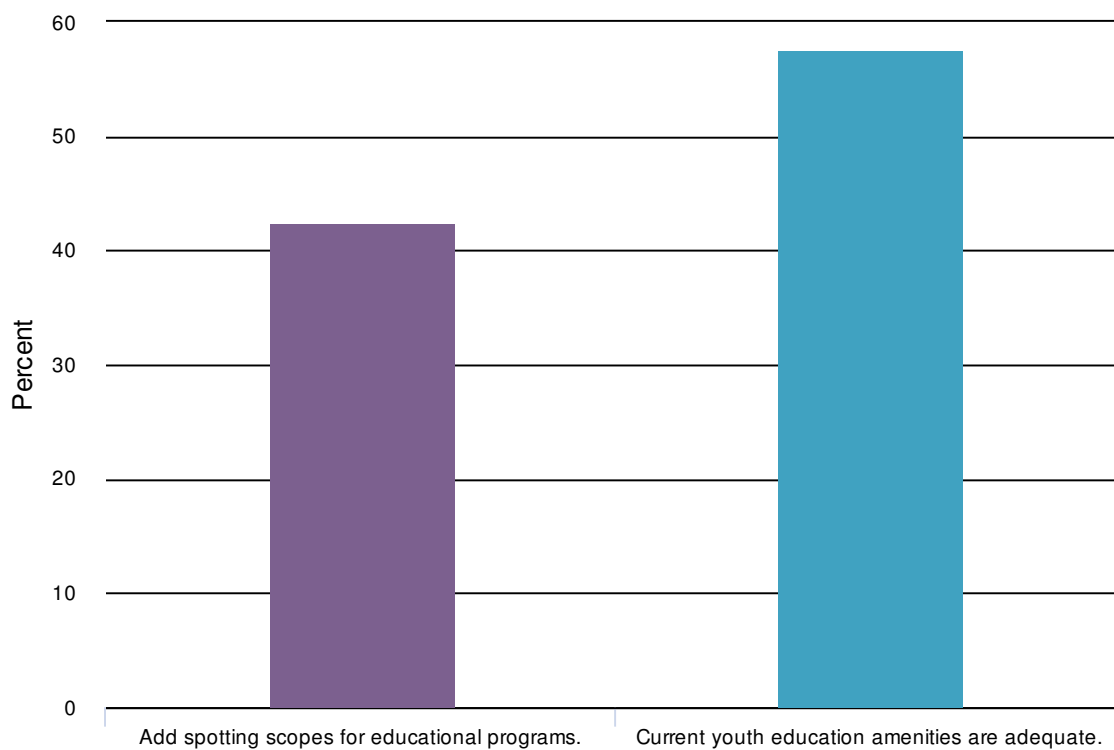




### Value

### Percent Responses

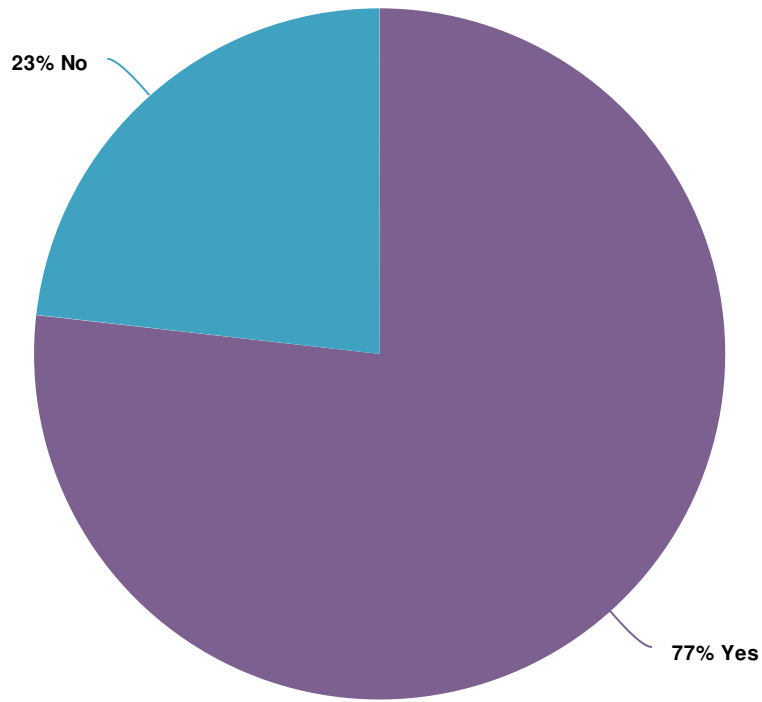
Value	Percent	Responses
Replace old signs with new signs.	23.5%	8
Replace old signs with new signs and make them bilingual.	41.2%	14
Replace old signs with new signs and add barcodes to link phones to nature apps.	20.6%	7
Current signs are adequate.	32.4%	11

## 19. Youth Education Opportunities



Value		Percent	Responses
Add spotting scopes for educational programs.		42.4%	14
Current youth education amenities are adequate.		57.6%	19

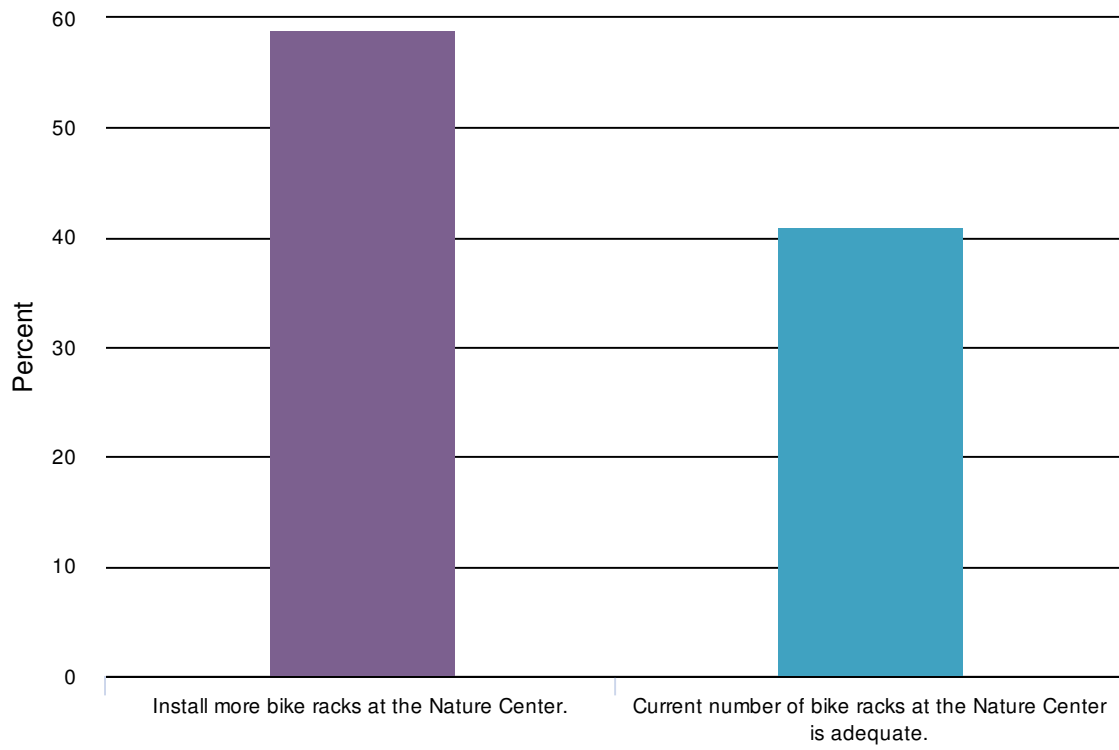
20. Would you like to provide feedback on Trailhead and Foothills Nature Center/Facilities Improvements in the Wonderland Lake area?





Value		Percent	Responses
Yes		76.8%	43
No		23.2%	13

Totals: 56

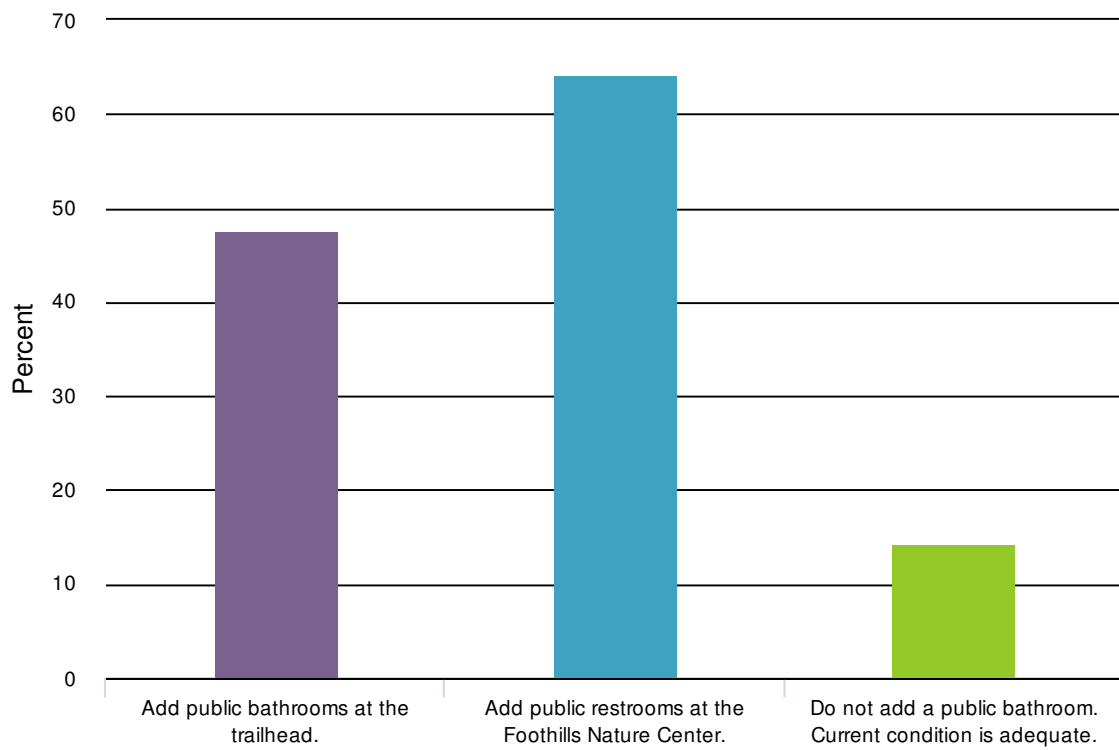
## 21. Nature Center Bike Racks



Value		Percent	Responses
Install more bike racks at the Nature Center.		59.0%	23
Current number of bike racks at the Nature Center is adequate.		41.0%	16

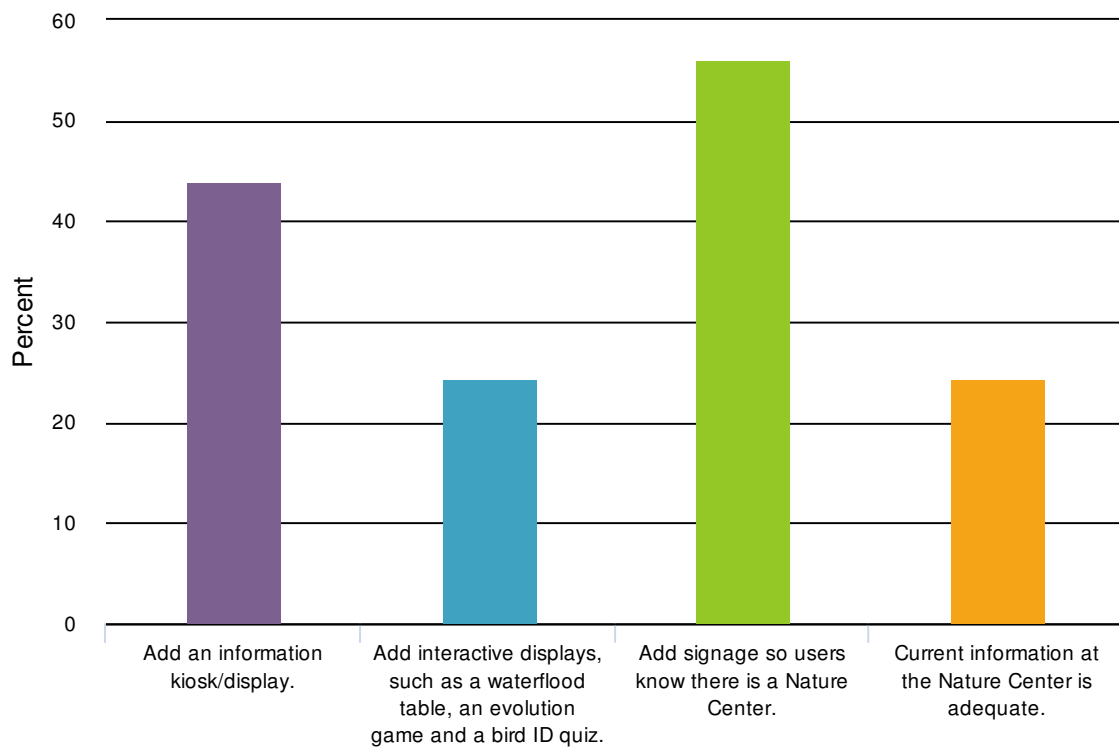


## 22. Public Restrooms



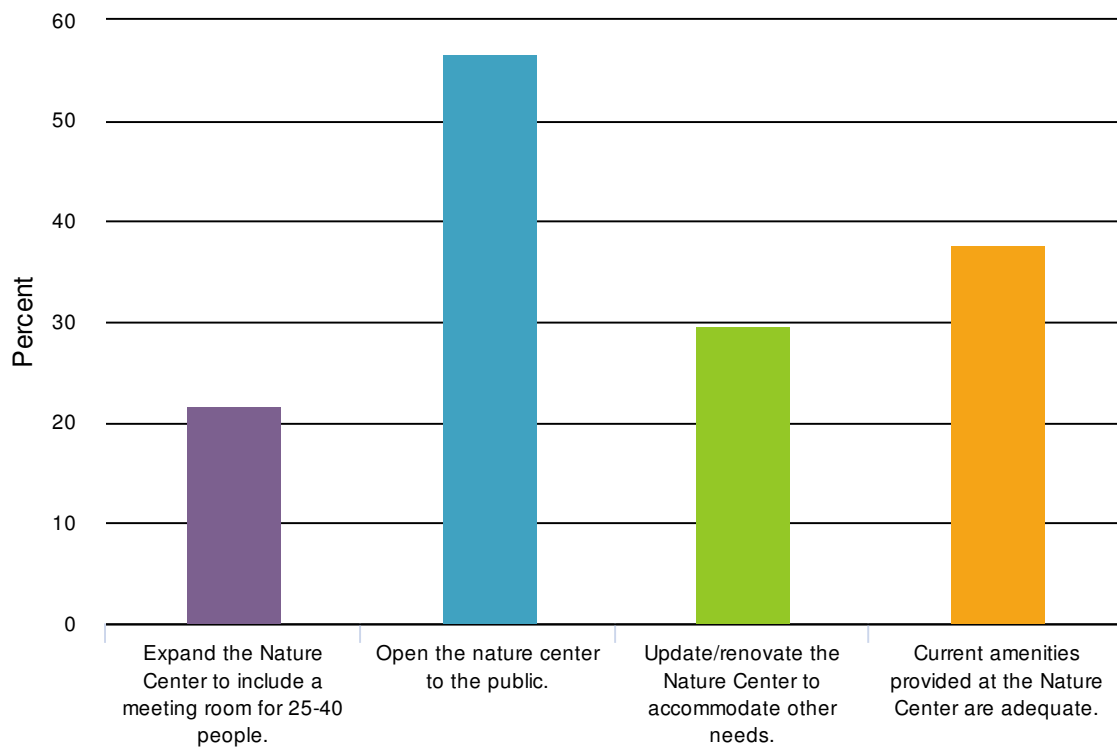
Value	Percent	Responses
Add public bathrooms at the trailhead.	47.6%	20
Add public restrooms at the Foothills Nature Center.	64.3%	27
Do not add a public bathroom. Current condition is adequate.	14.3%	6

### 23. Nature Center Information



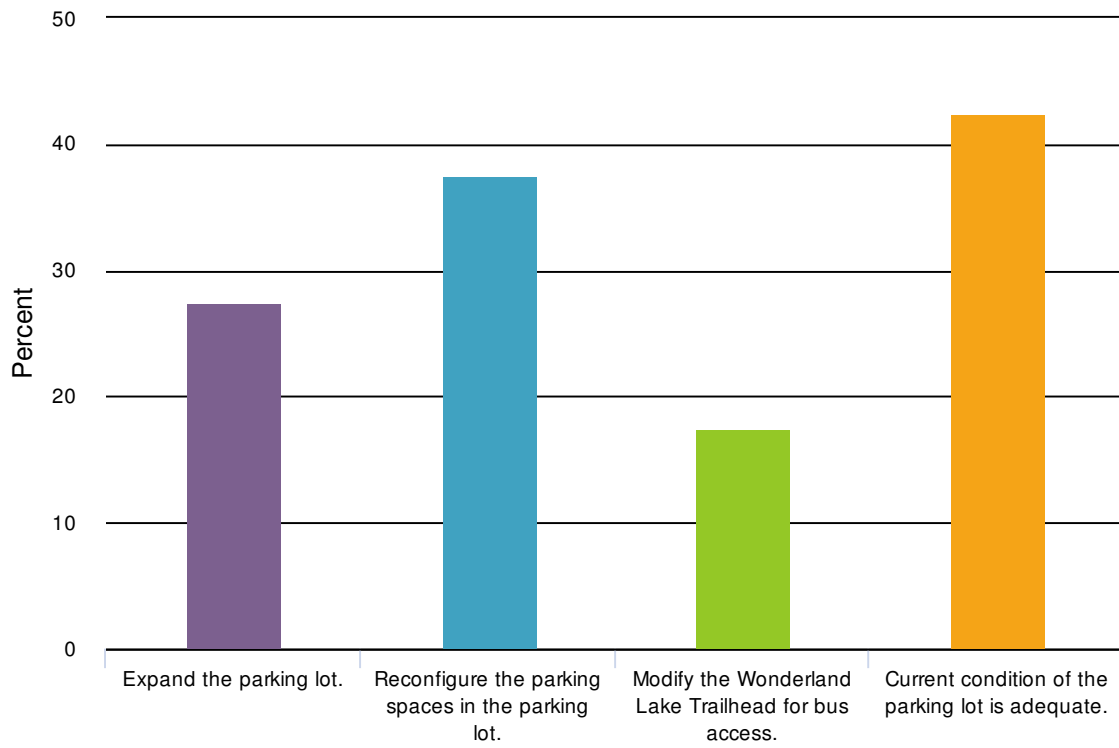
Value	Percent	Responses
Add an information kiosk/display.	43.9%	18
Add interactive displays, such as a waterflood table, an evolution game and a bird ID quiz.	24.4%	10
Add signage so users know there is a Nature Center.	56.1%	23
Current information at the Nature Center is adequate.	24.4%	10





## 24. Nature Center Modifications



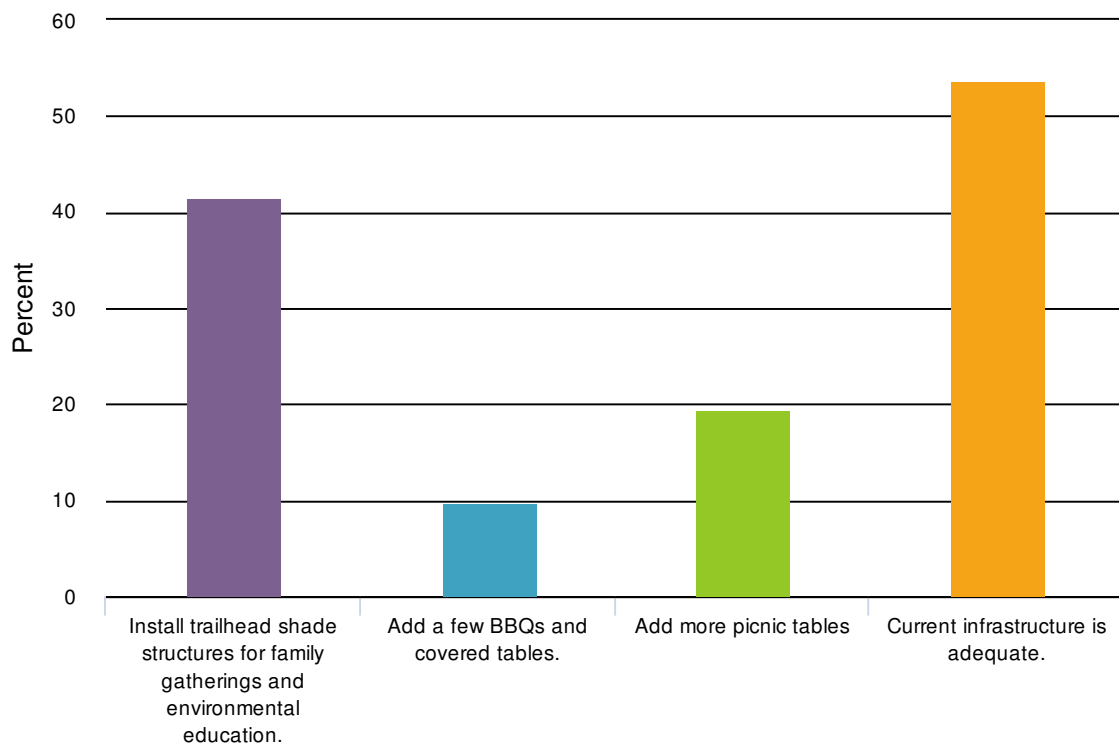
Value	Percent	Responses
Expand the Nature Center to include a meeting room for 25-40 people.	21.6%	8
Open the nature center to the public.	56.8%	21
Update/renovate the Nature Center to accommodate other needs.	29.7%	11
Current amenities provided at the Nature Center are adequate.	37.8%	14

## 25. Trailhead Parking Lot



Value		Percent	Responses
Expand the parking lot.		27.5%	11
Reconfigure the parking spaces in the parking lot.		37.5%	15
Modify the Wonderland Lake Trailhead for bus access.		17.5%	7
Current condition of the parking lot is adequate.		42.5%	17

## 26. Trailhead infrastructure

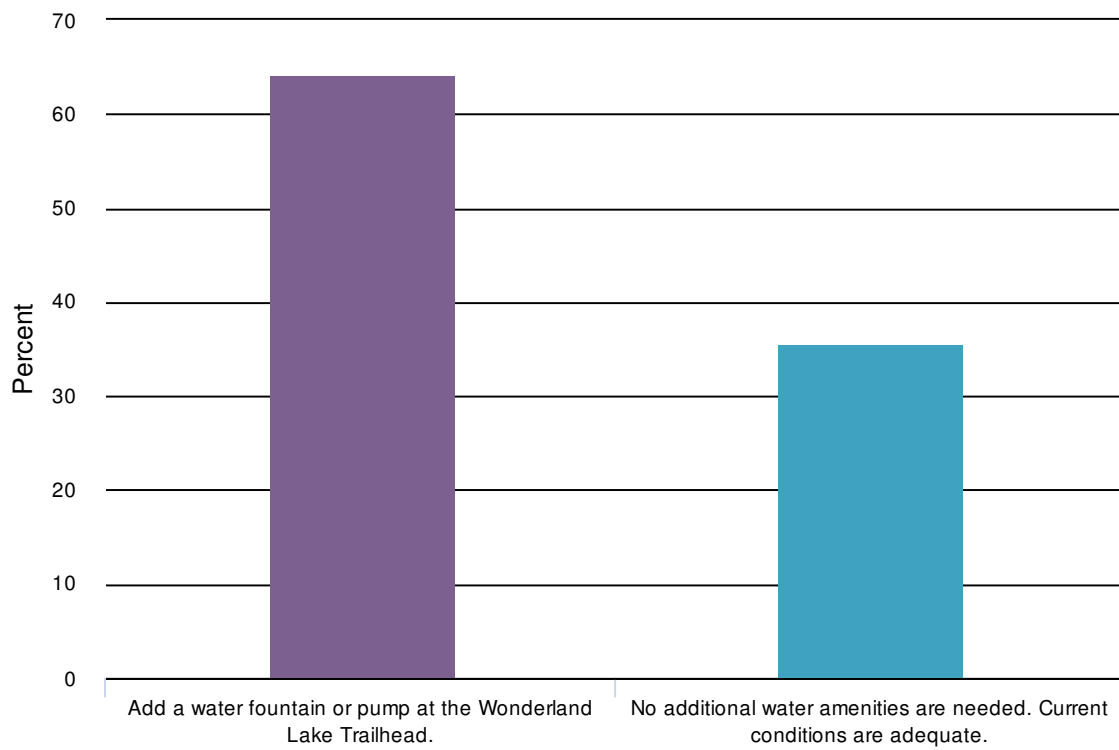


### Value

### Percent Responses



Value	Percent	Responses
Install trailhead shade structures for family gatherings and environmental education.	41.5%	17
Add a few BBQs and covered tables.	9.8%	4
Add more picnic tables	19.5%	8
Current infrastructure is adequate.	53.7%	22

## 27. Water Fountain

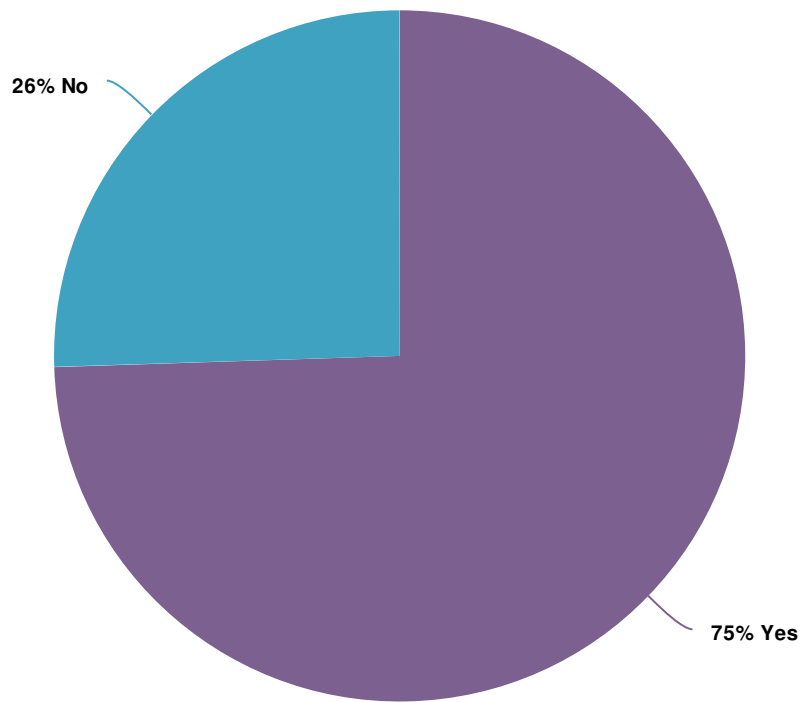


### Value

### Percent Responses

Add a water fountain or pump at the Wonderland Lake Trailhead.		64.3%	27
No additional water amenities are needed. Current conditions are adequate.		35.7%	15

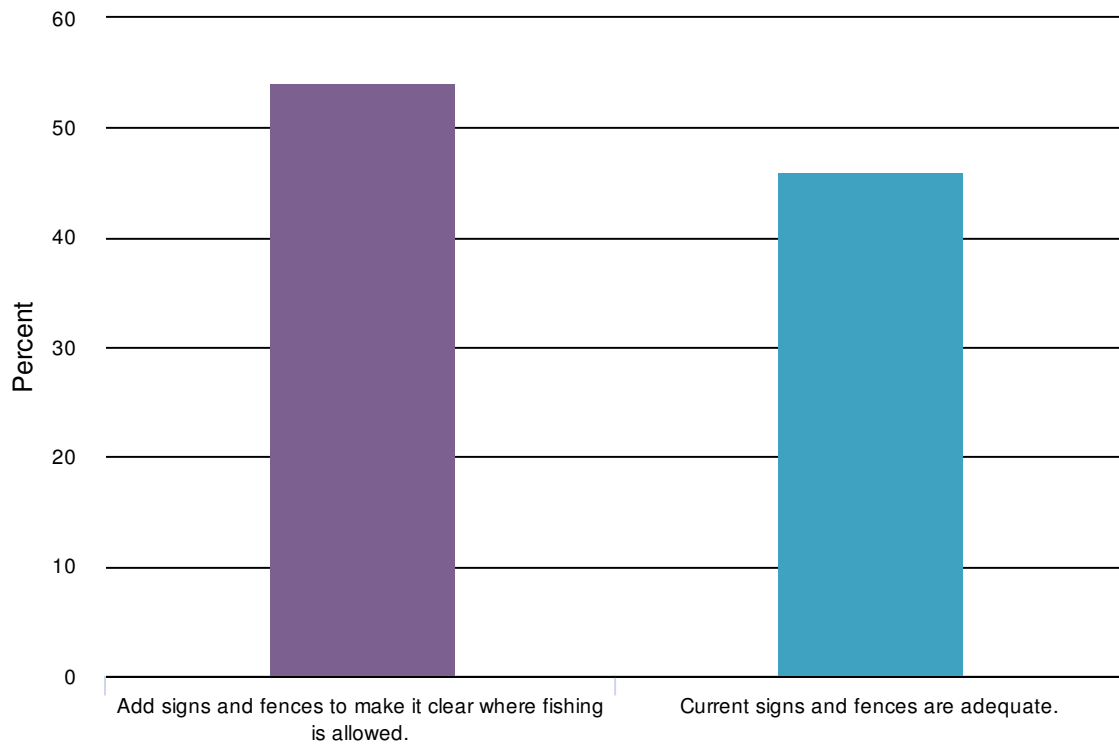
28. Would you like to provide feedback on Access, Conservation and Activities on the east side of Wonderland Lake?



Value		Percent	Responses
Yes		74.5%	41
No		25.5%	14

Totals: 55

## 29. Fishing Signs



### Value

### Percent

### Responses

Add signs and fences to make it clear where fishing is allowed.



54.1%

20

Current signs and fences are adequate.

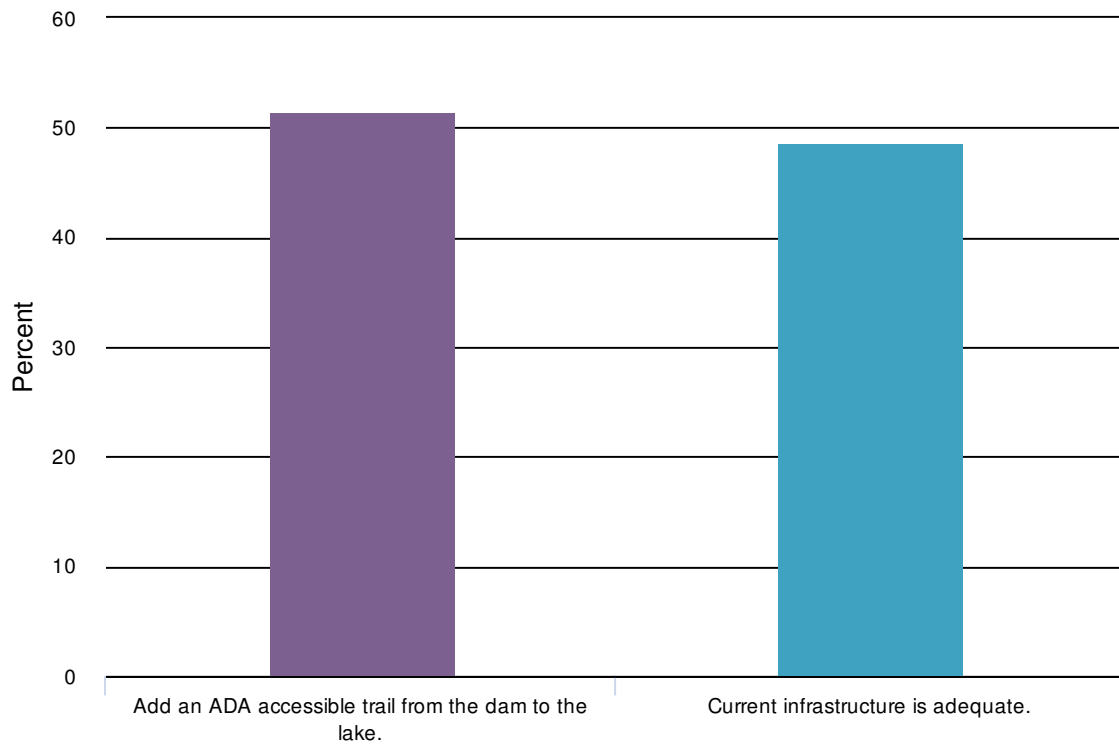




45.9%

17

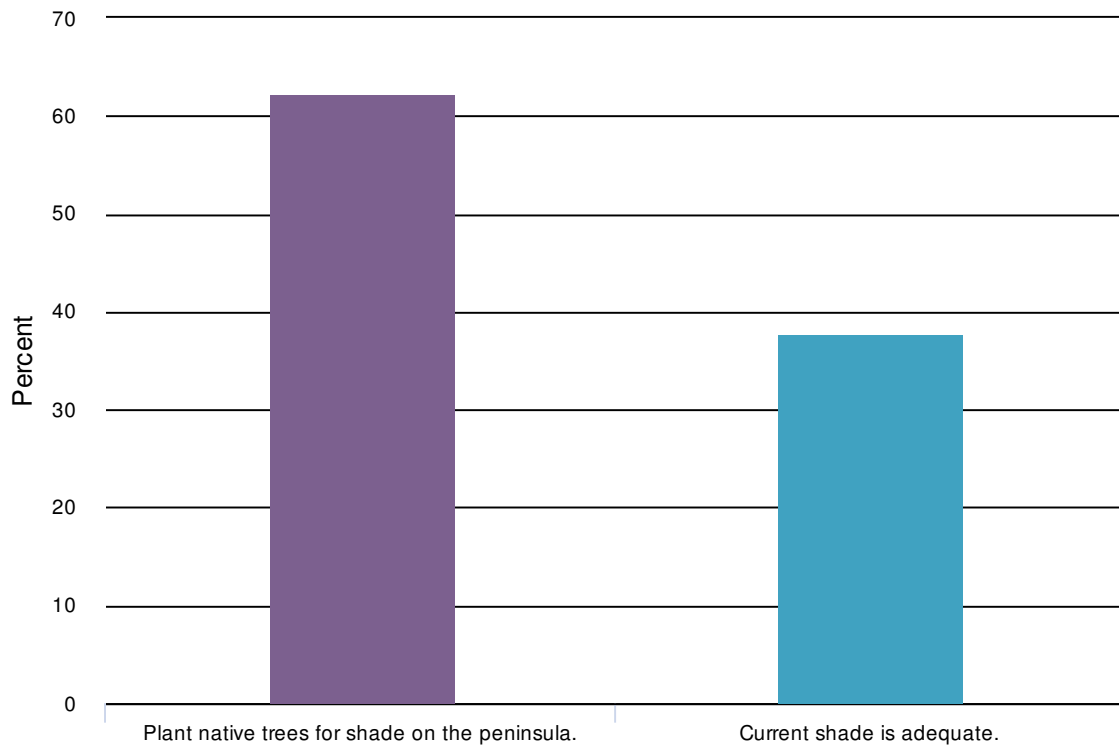




### 30. Access to the Shoreline



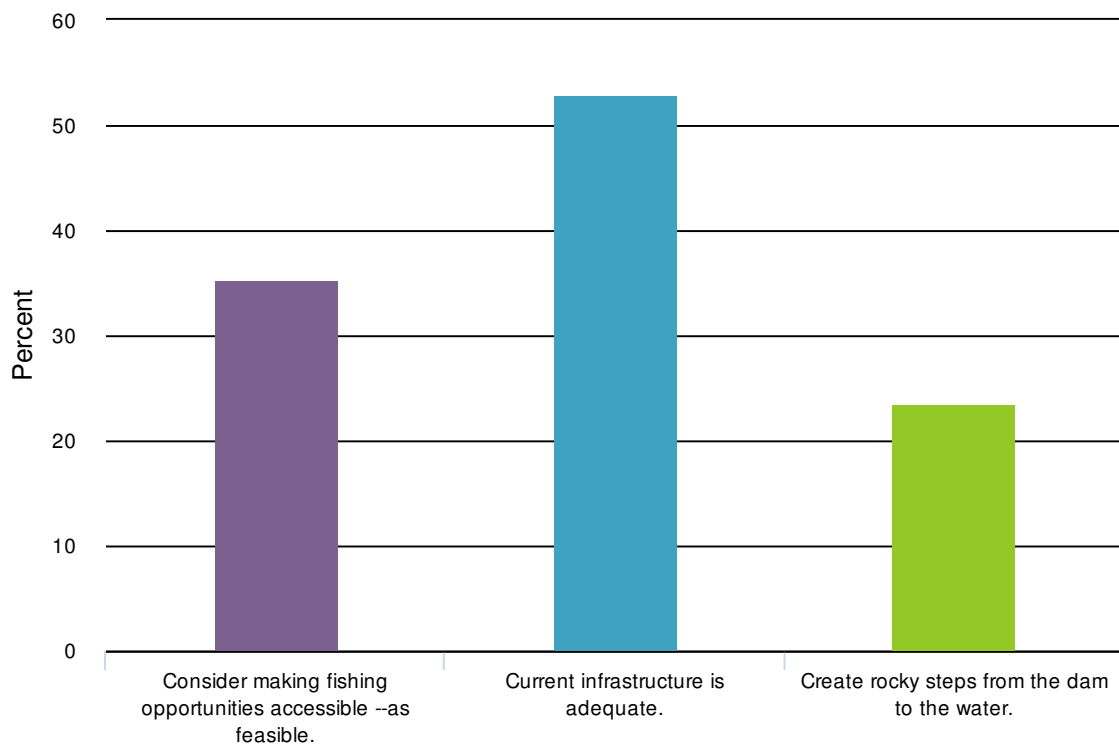
Value		Percent	Responses
Add an ADA accessible trail from the dam to the lake.		51.4%	19
Current infrastructure is adequate.		48.6%	18




### 31. Shade opportunities



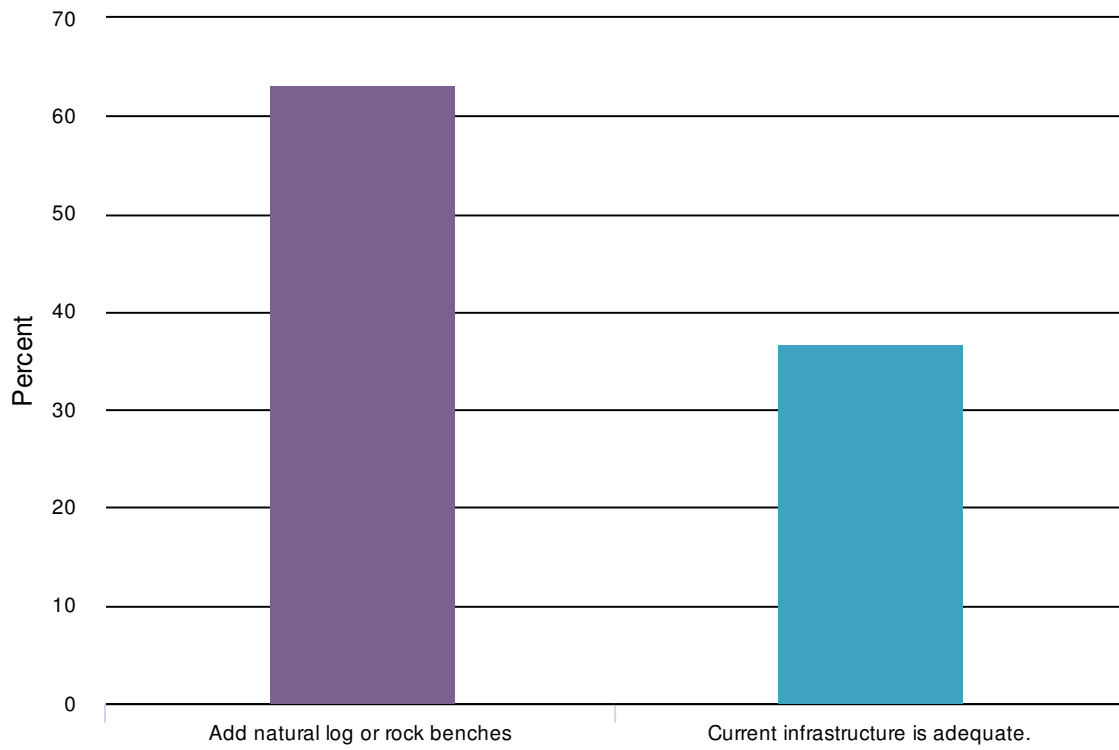
Value		Percent	Responses
Plant native trees for shade on the peninsula.		62.2%	23
Current shade is adequate.		37.8%	14



## 32. Fishing Access



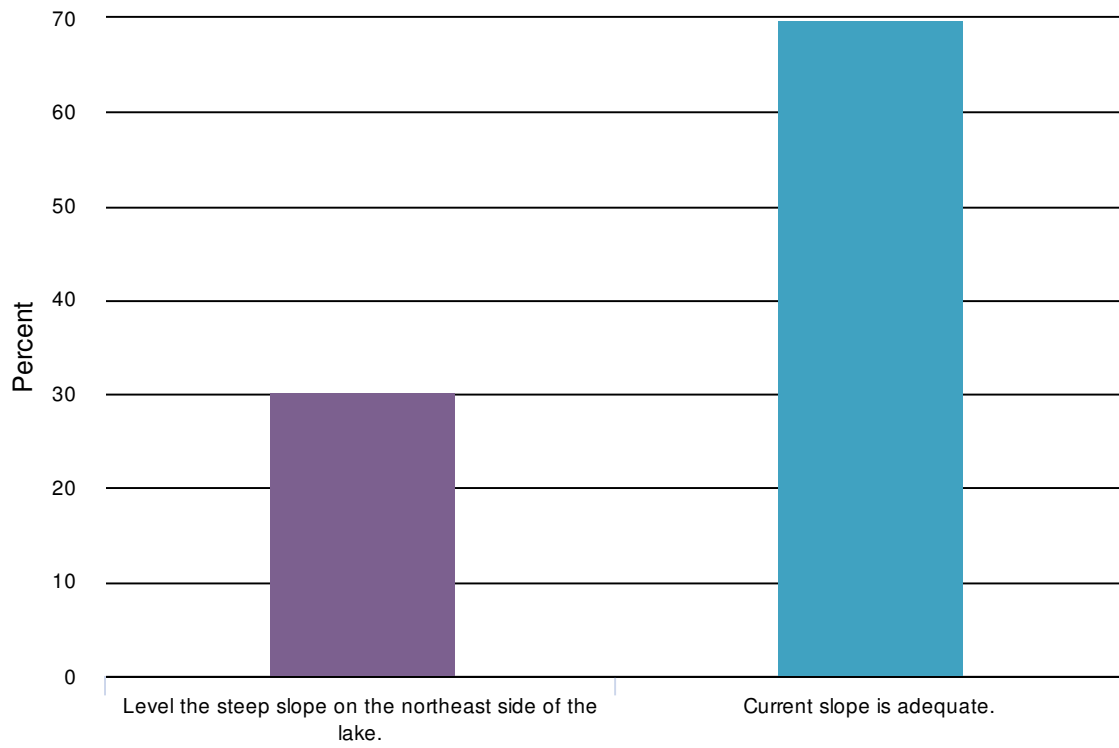
Value		Percent	Responses
Consider making fishing opportunities accessible -- as feasible.		35.3%	12
Current infrastructure is adequate.		52.9%	18
Create rocky steps from the dam to the water.		23.5%	8



### 33. Benches



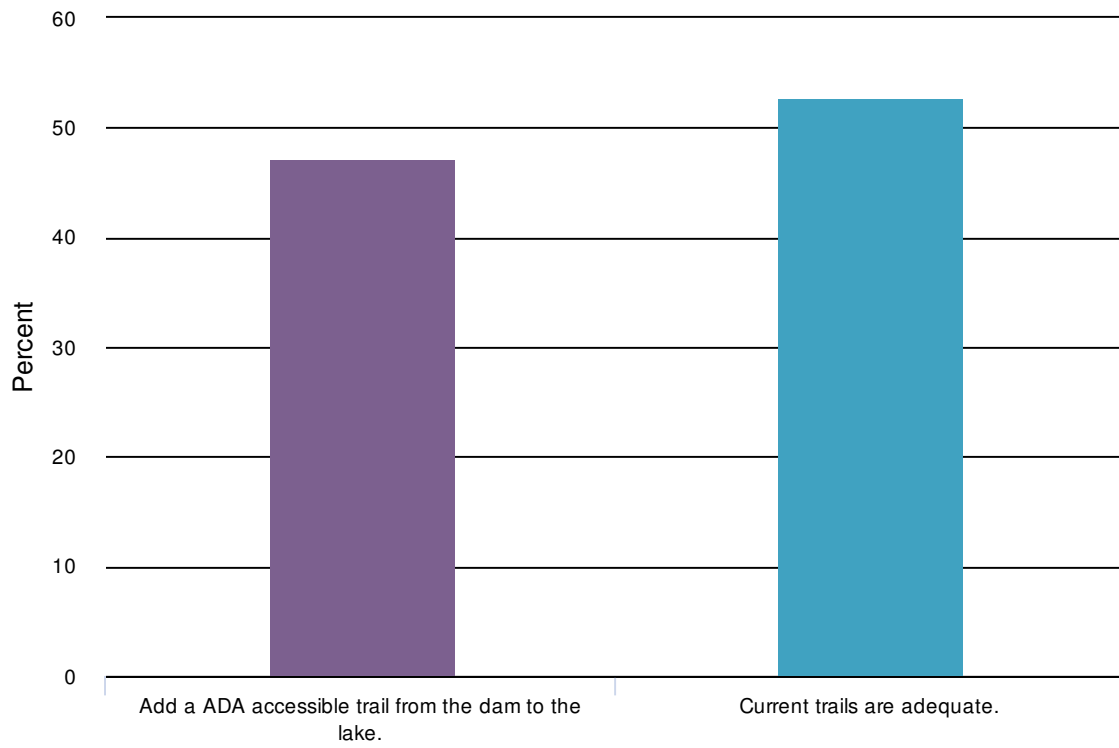
Value		Percent	Responses
Add natural log or rock benches		63.2%	24
Current infrastructure is adequate.		36.8%	14



### 34. Slope (Northeast Side of the Lake)



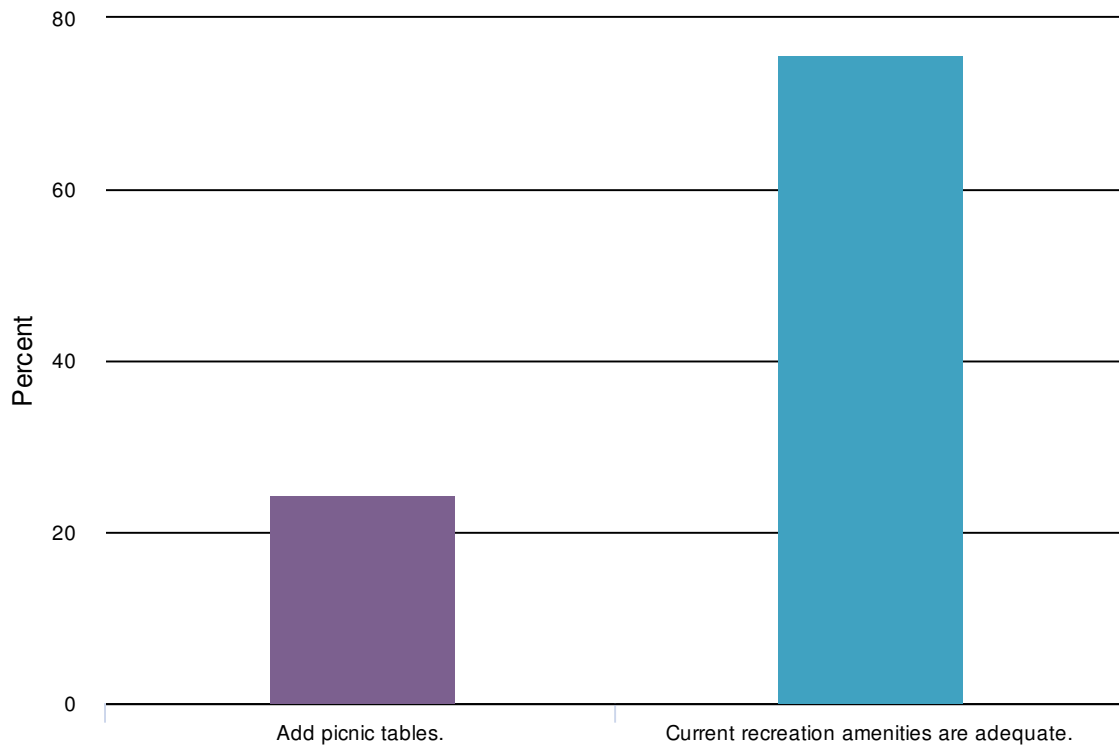
Value		Percent	Responses
Level the steep slope on the northeast side of the lake.		30.3%	10
Current slope is adequate.		69.7%	23

### 35. Trail Accessibility



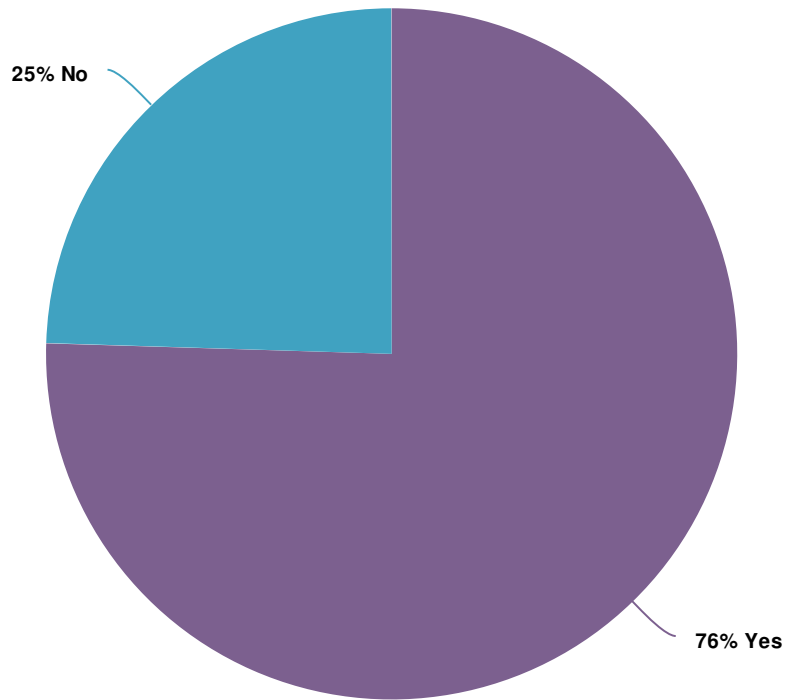
Value		Percent	Responses
Add a ADA accessible trail from the dam to the lake.		47.2%	17
Current trails are adequate.		52.8%	19

### 36. Picnic Tables



Value		Percent	Responses
Add picnic tables.		24.3%	9
Current recreation amenities are adequate.		75.7%	28

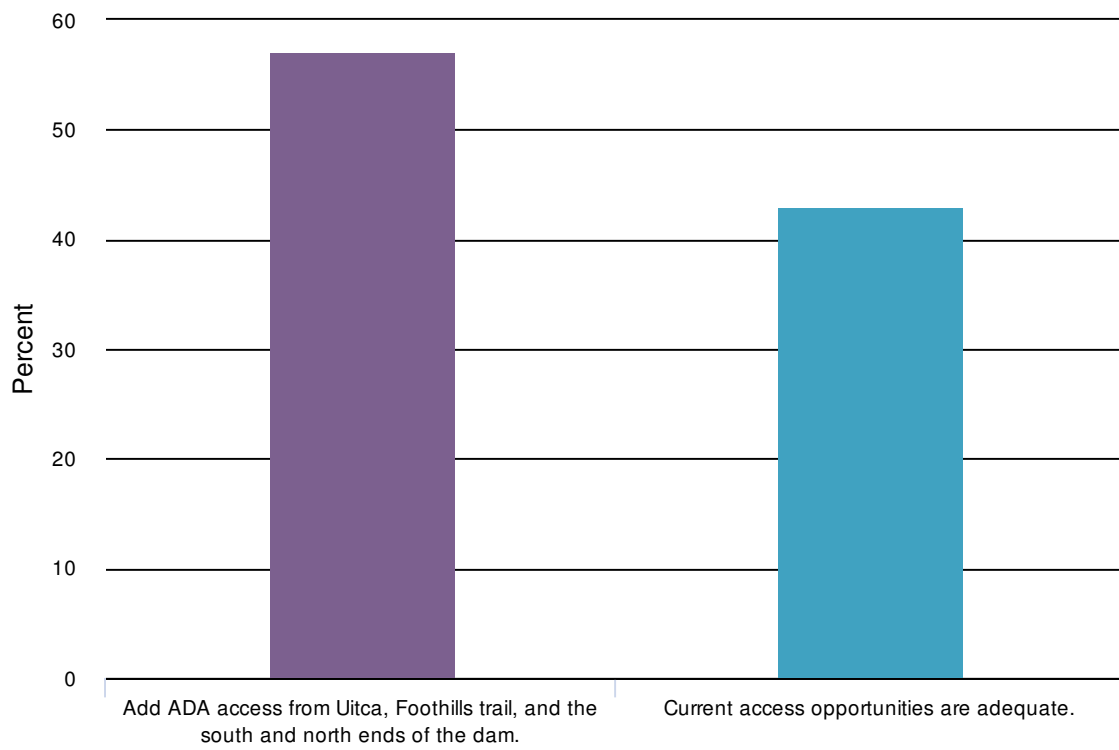
37. Would you like to provide feedback on Access to Wonderland Lake Area?



Value	Percent	Responses
Yes	75.5%	40
No	24.5%	13
		<b>Totals: 53</b>





### 38. ADA Access



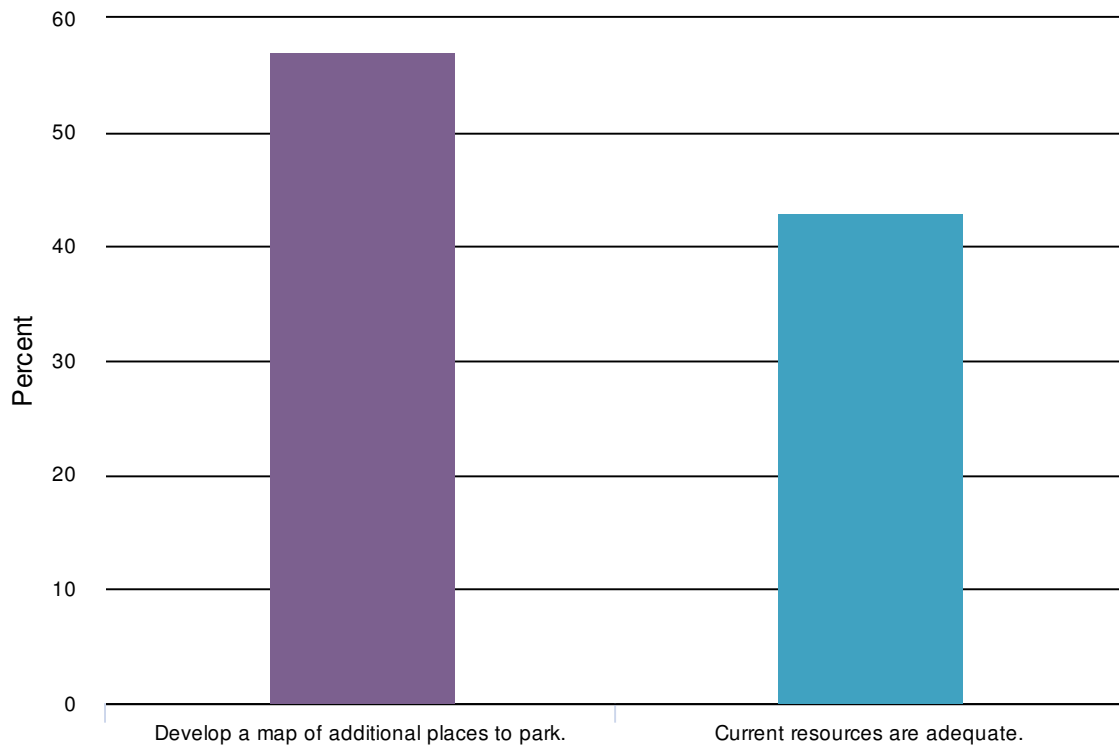
#### Value



#### Percent Responses

Add ADA access from Uitca, Foothills trail, and the south and north ends of the dam.		57.1%	20
--	---	-------	----

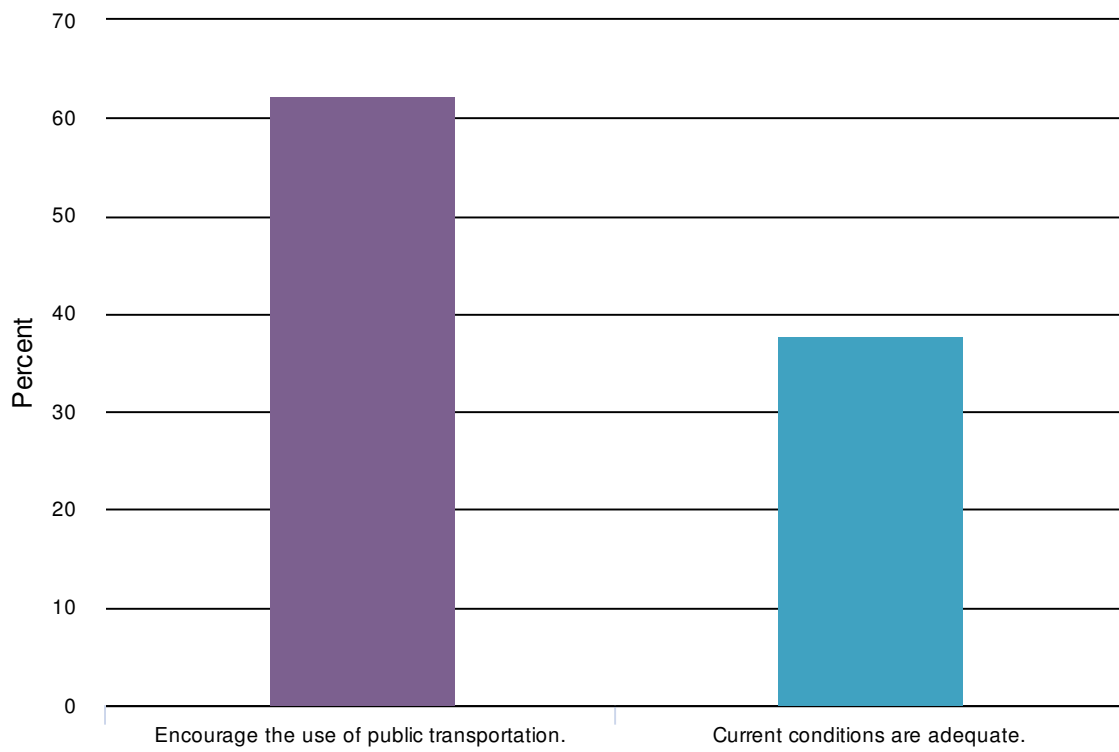
Current access opportunities are adequate.		42.9%	15
--	---	-------	----

### 39. Additional resources



Value		Percent	Responses
Develop a map of additional places to park.		57.1%	20
Current resources are adequate.		42.9%	15

## 40. Transportation



### Value

### Percent

### Responses

Encourage the use of public transportation.



62.2%

23

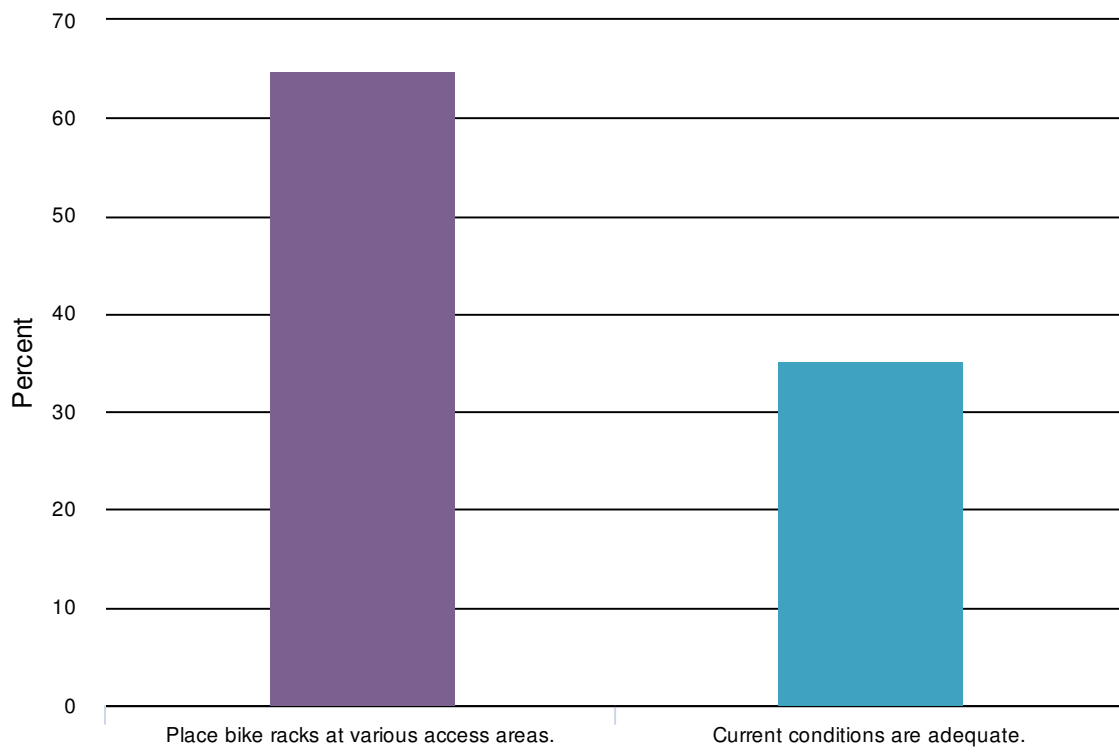
Current conditions are adequate.



37.8%

14

## 41. Bike Racks



### Value

### Percent

### Responses

Place bike racks at various access areas.



64.9%

24

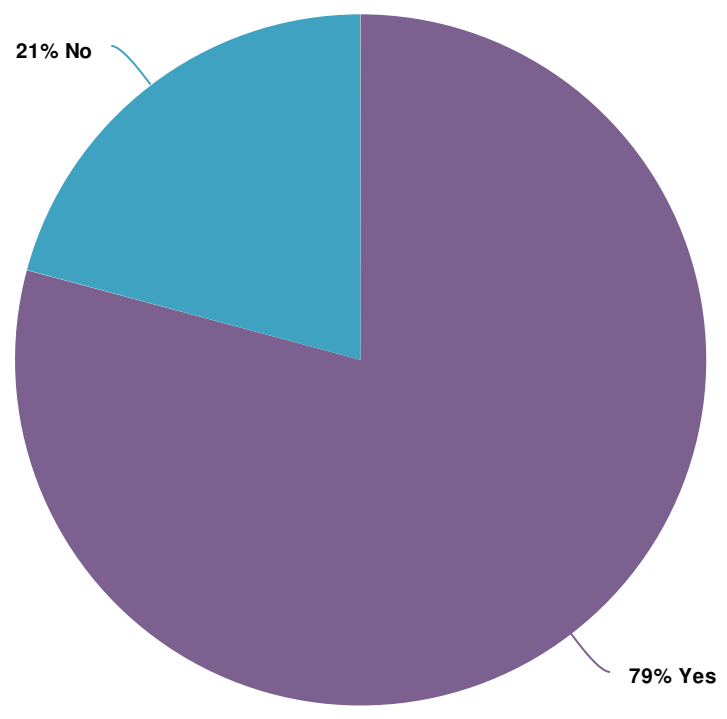
Current conditions are adequate.



35.1%

13

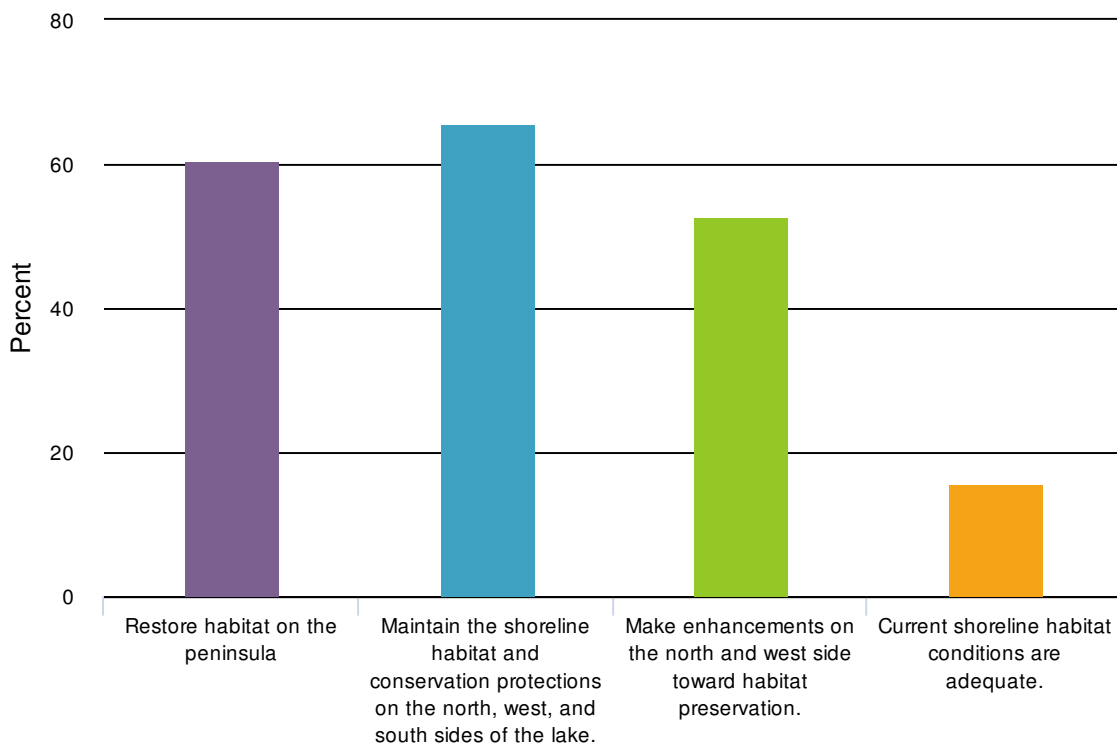
42. Would you like to provide feedback on Wetland and Shoreline Habitat and Wildlife Conservation and Protection?







Value	Percent	Responses
Yes	79.2%	42
No	20.8%	11

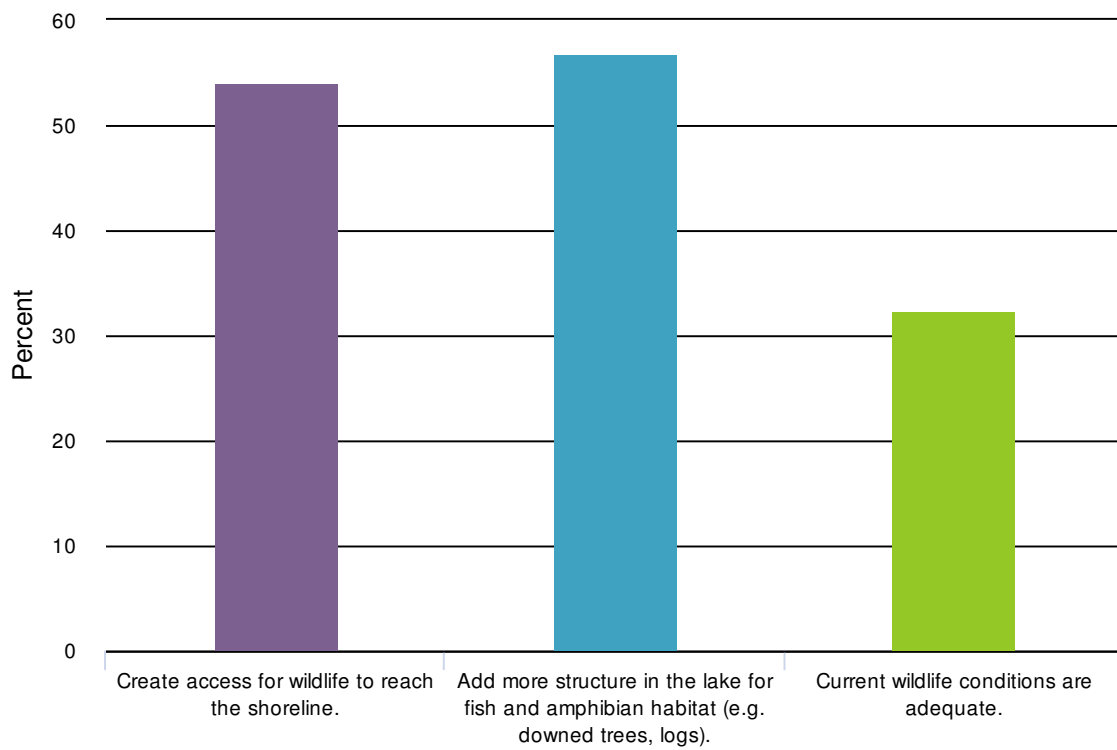
Totals: 53

### 43. Shoreline Habitat



Value		Percent	Responses
Restore habitat on the peninsula		60.5%	23
Maintain the shoreline habitat and conservation protections on the north, west, and south sides of the lake.		65.8%	25
Make enhancements on the north and west side toward habitat preservation.		52.6%	20
Current shoreline habitat conditions are adequate.		15.8%	6

## 44. Wildlife



### Value

### Percent Responses

Create access for wildlife to reach the shoreline.



54.1%

20

Add more structure in the lake for fish and amphibian habitat (e.g. downed trees, logs).



56.8%

21

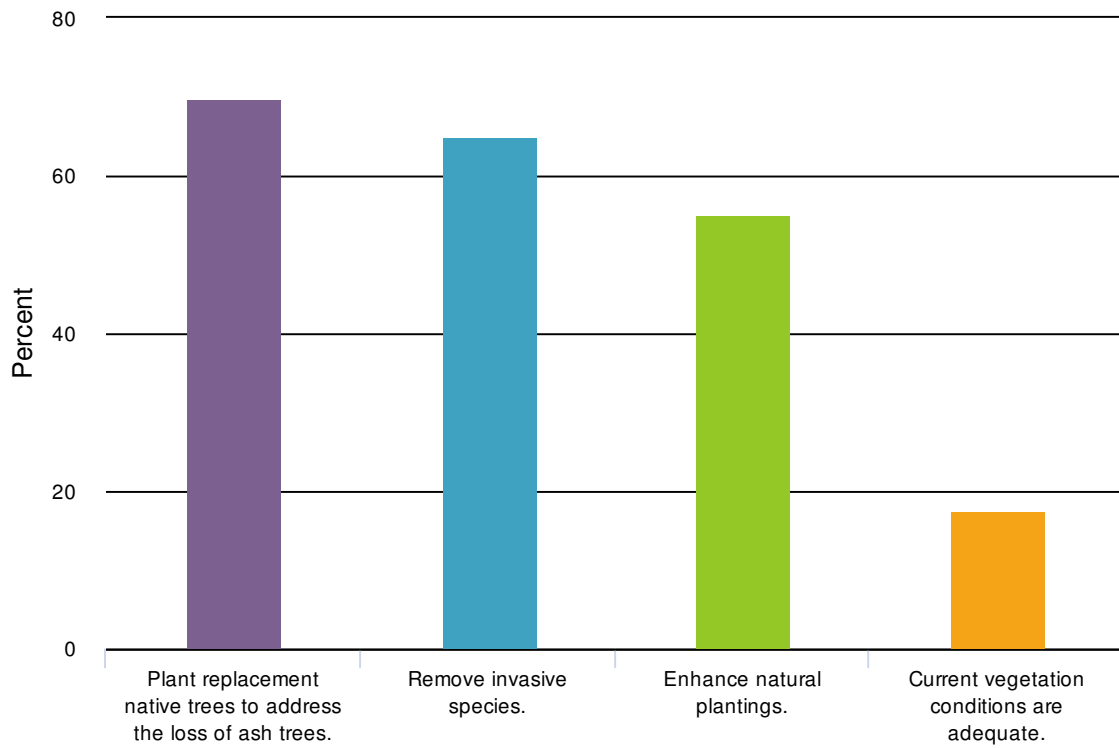
Current wildlife conditions are adequate.







32.4%

12

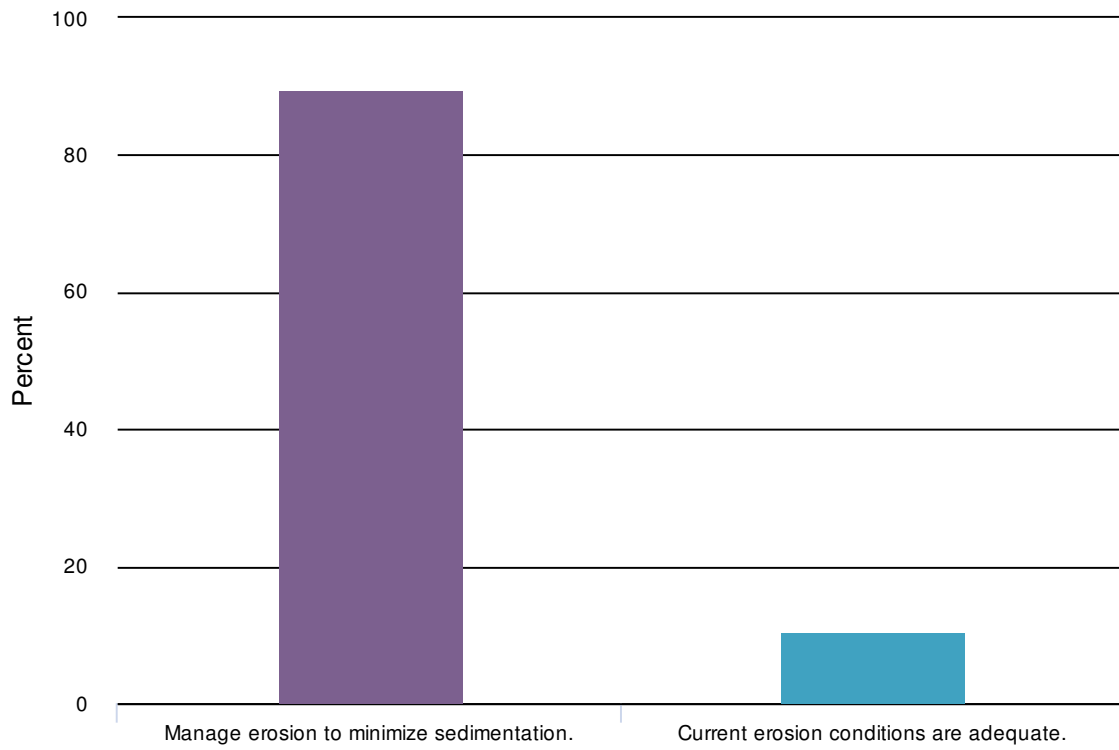
## 45. Vegetation



Value		Percent	Responses
Plant replacement native trees to address the loss of ash trees.		70.0%	28
Remove invasive species.		65.0%	26
Enhance natural plantings.		55.0%	22
Current vegetation conditions are adequate.		17.5%	7



## 46. Erosion



### Value

### Percent

### Responses

Manage erosion to minimize sedimentation.



89.5%

34

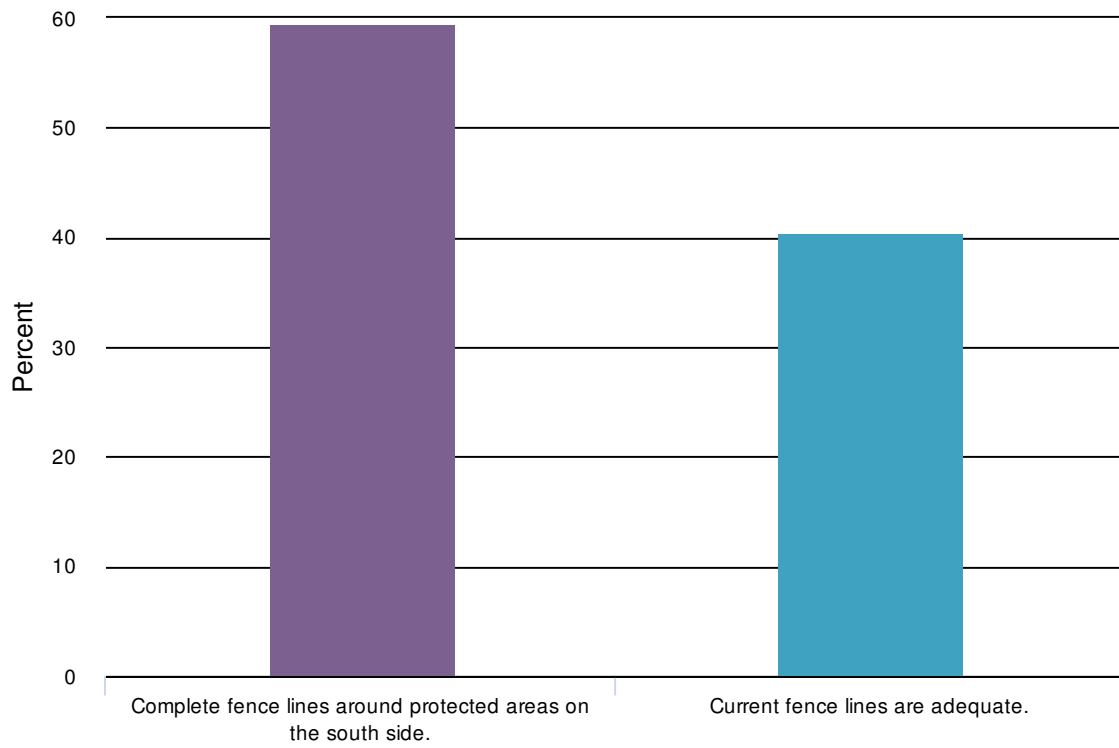
Current erosion conditions are adequate.



10.5%

4

## 47. Fencing



### Value

### Percent

### Responses

Complete fence lines around protected areas on the south side.



59.5%

22

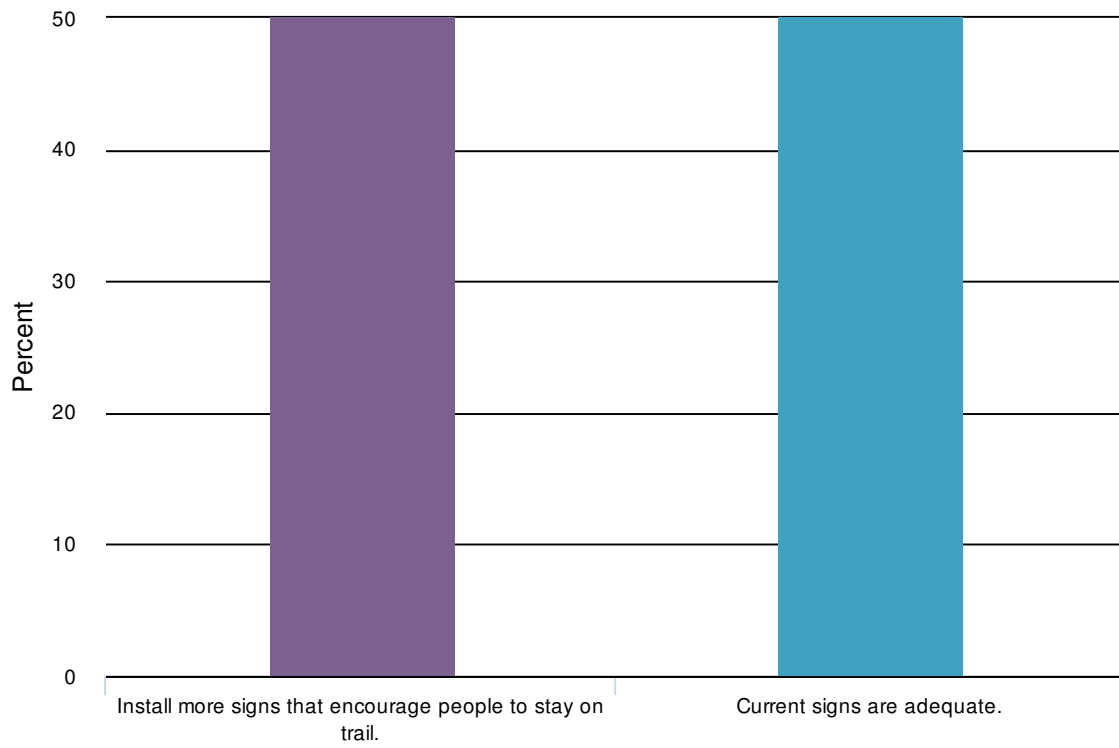
Current fence lines are adequate.



40.5%

15

## 48. Signs



### Value

### Percent

### Responses

Install more signs that encourage people to stay on trail.



50.0%

19

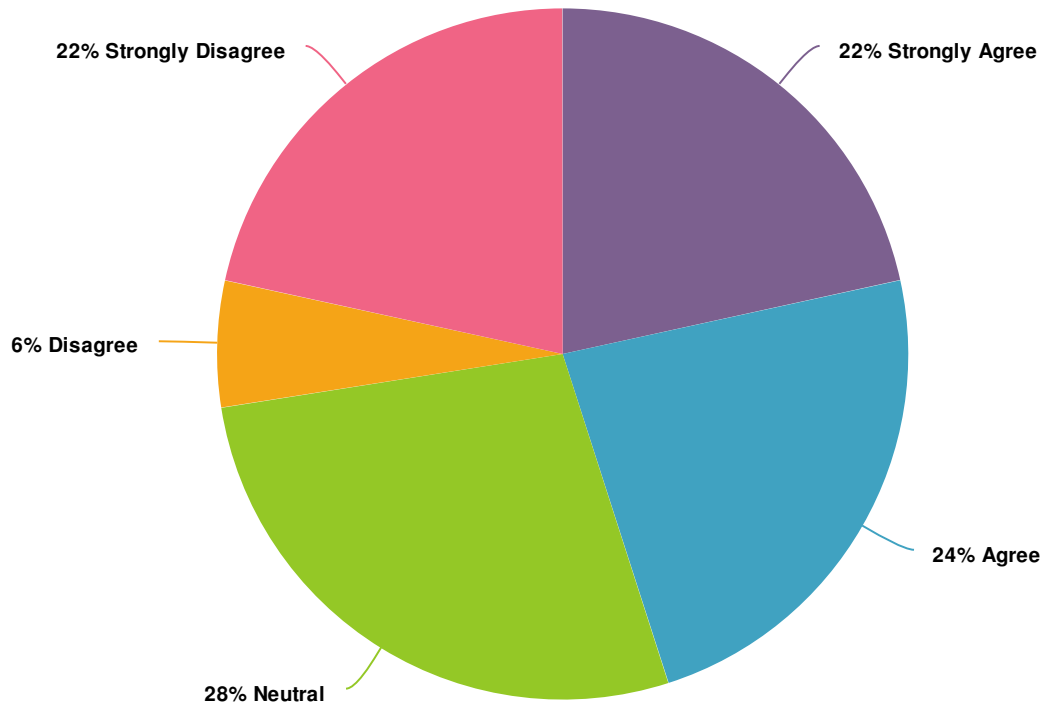
Current signs are adequate.








50.0%

19

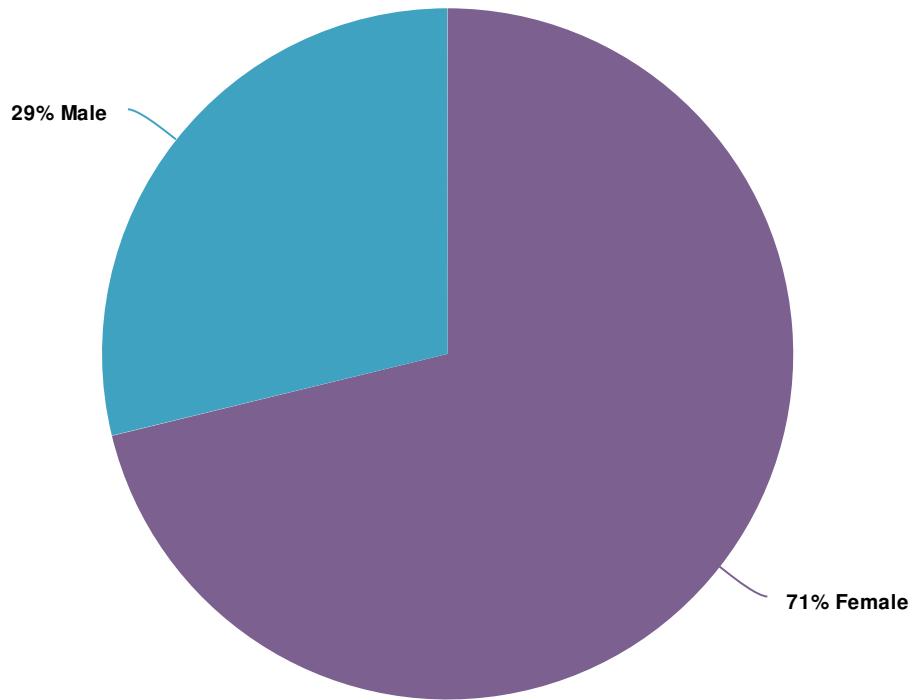
49. How much do you agree or disagree with a community-generated application to rename Wonderland Lake to the "Wonderland Lake Wildlife Sanctuary." Please note that a name change would not have an effect on how the area is managed or change the Management Area Designation.





Value		Percent	Responses
Strongly Agree		21.6%	11
Agree		23.5%	12
Neutral		27.5%	14
Disagree		5.9%	3
Strongly Disagree		21.6%	11

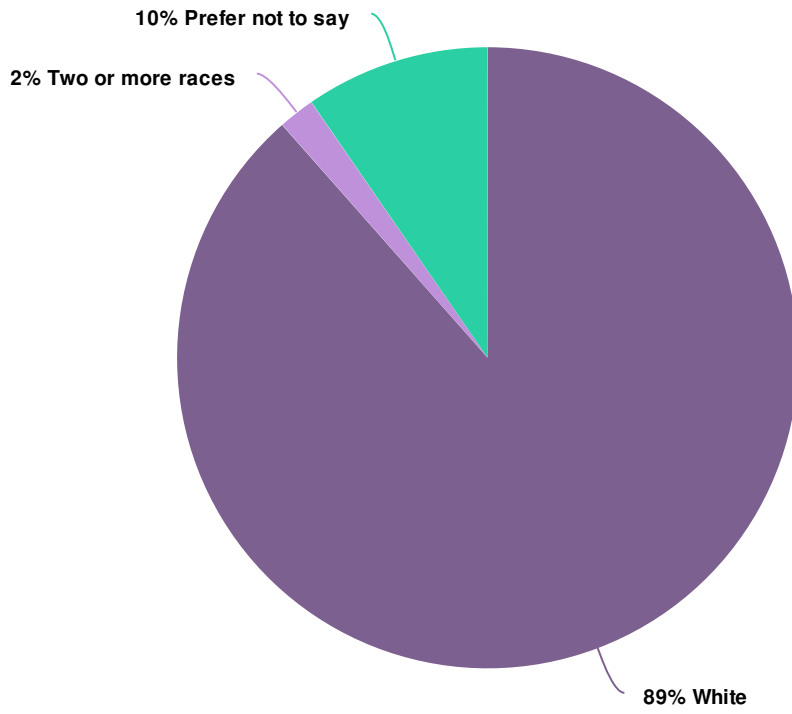
Totals: 51

50. Which gender do you identify with?



Value		Percent	Responses
Female		71.2%	37
Male		28.8%	15
			Totals: 52

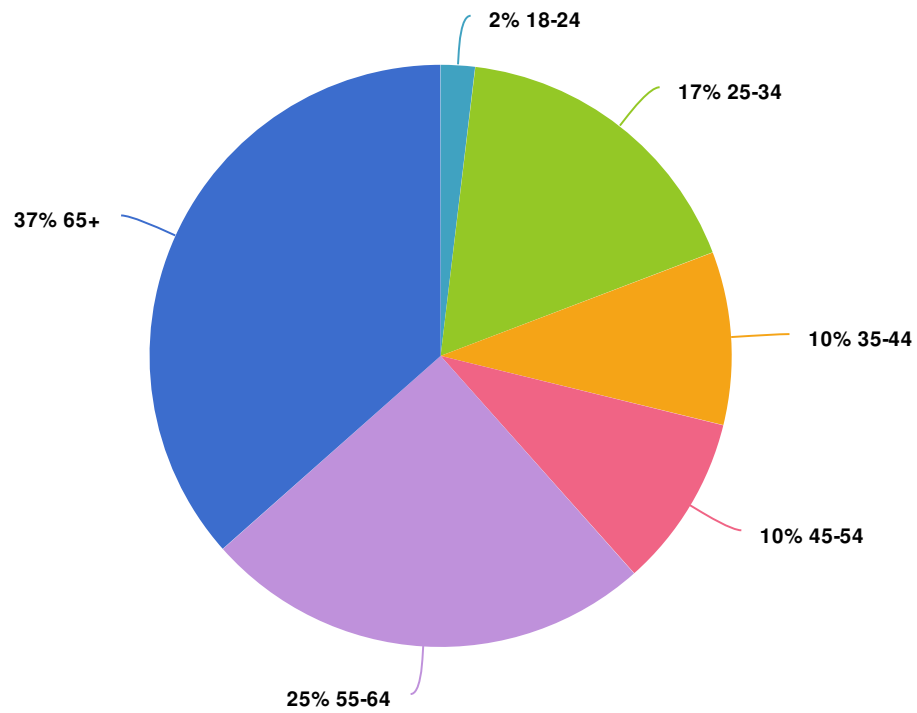
51. Which race or ethnicity do you most identify with?



Value	Percent	Responses
White	88.5%	46
Two or more races	1.9%	1
Prefer not to say	9.6%	5

Totals: 52

## 52. Age Range?



Value	Percent	Responses
18-24	1.9%	1
25-34	17.3%	9
35-44	9.6%	5
45-54	9.6%	5
55-64	25.0%	13
65+	36.5%	19

Totals: 52