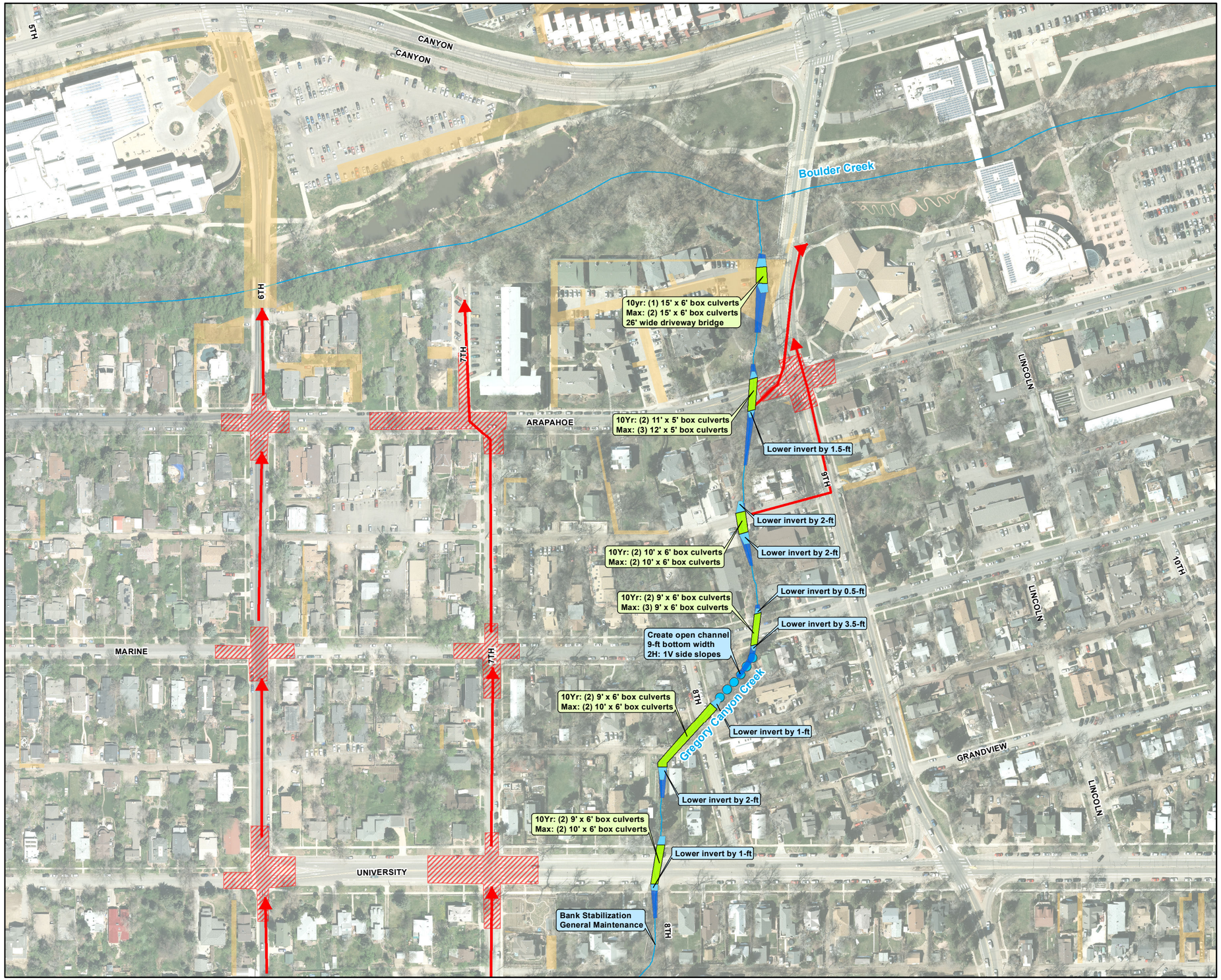

VICINITY MAP

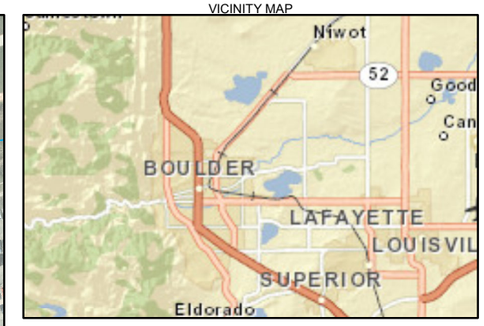

LEGEND

- Existing Trash Rack
- Culvert Improvements
- Overflow Path
- Street Improvements
- 10Yr Channel Grading
- Max Channel Grading
- Channel Improvements
- Potential Storm Inlet
- Potential Sediment Trap
- Existing Easements
- Creek

Notes:
1. Culvert dimensions are width x height (span x rise)

CALLOUT LEGEND

- Infrastructure Improvement
- Channel Improvement

N

0 100 200 400
Feet

FIGURE 1 of 3
Gregory Canyon Creek Flood Mitigation Alternatives

CH2MHILL

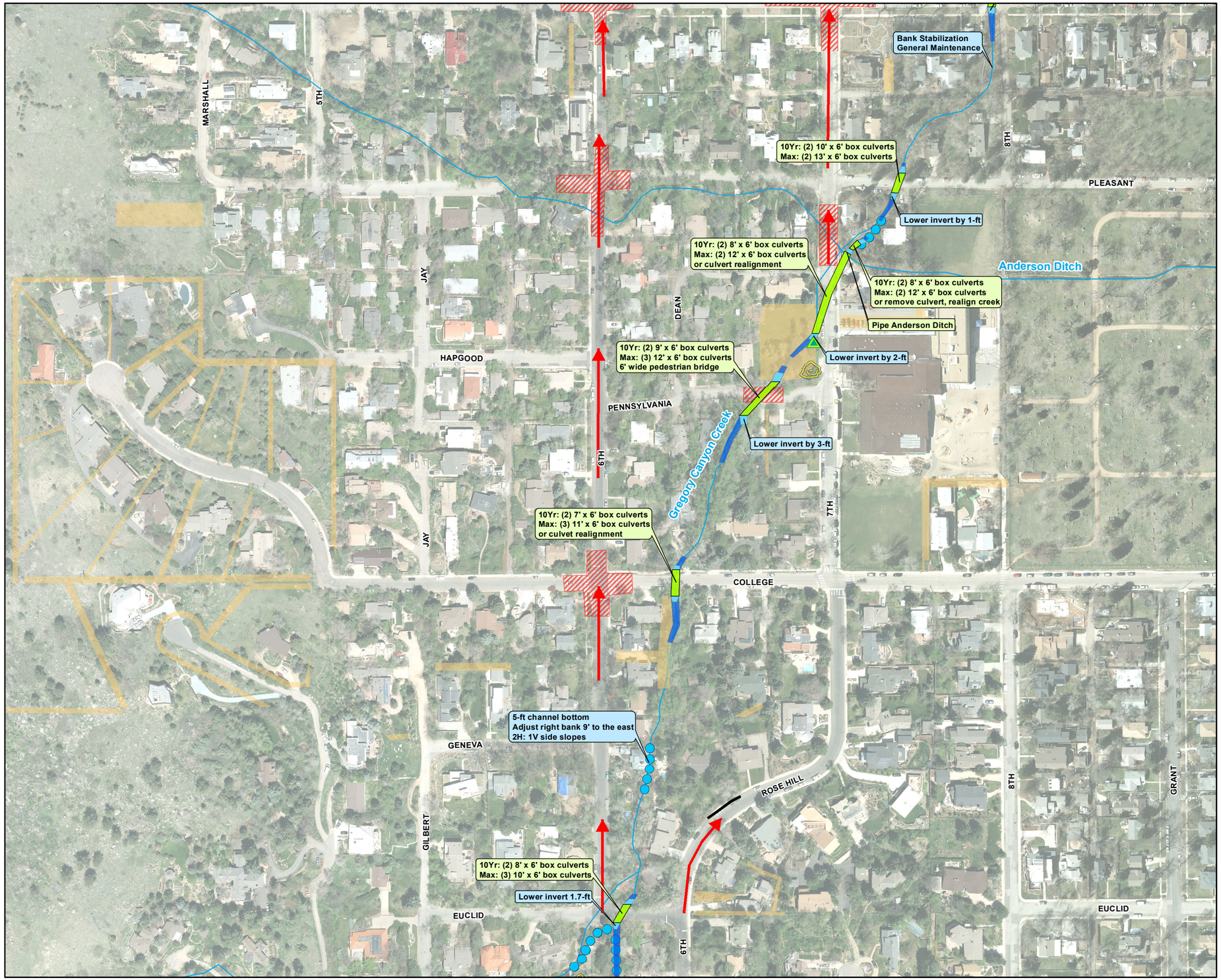

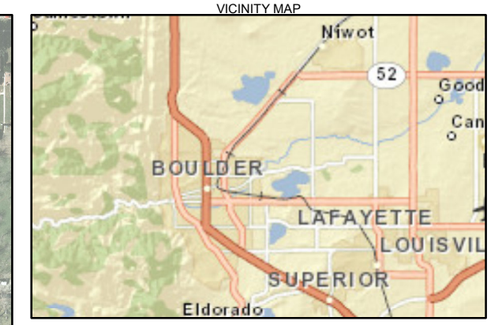

LEGEND

- Existing Trash Rack
- Culvert Improvements
- Overflow Path
- Street Improvements
- 10Yr Channel Grading
- Max Channel Grading
- Channel Improvements
- Potential Storm Inlet
- Potential Sediment Trap
- Existing Easements
- Creek

Notes:
1. Culvert dimensions are width x height (span x rise)

CALLOUT LEGEND

- Infrastructure Improvement
- Channel Improvement

N

0 100 200 400
Feet

FIGURE 2 of 3
Gregory Canyon Creek Flood Mitigation Alternatives

CH2MHILL

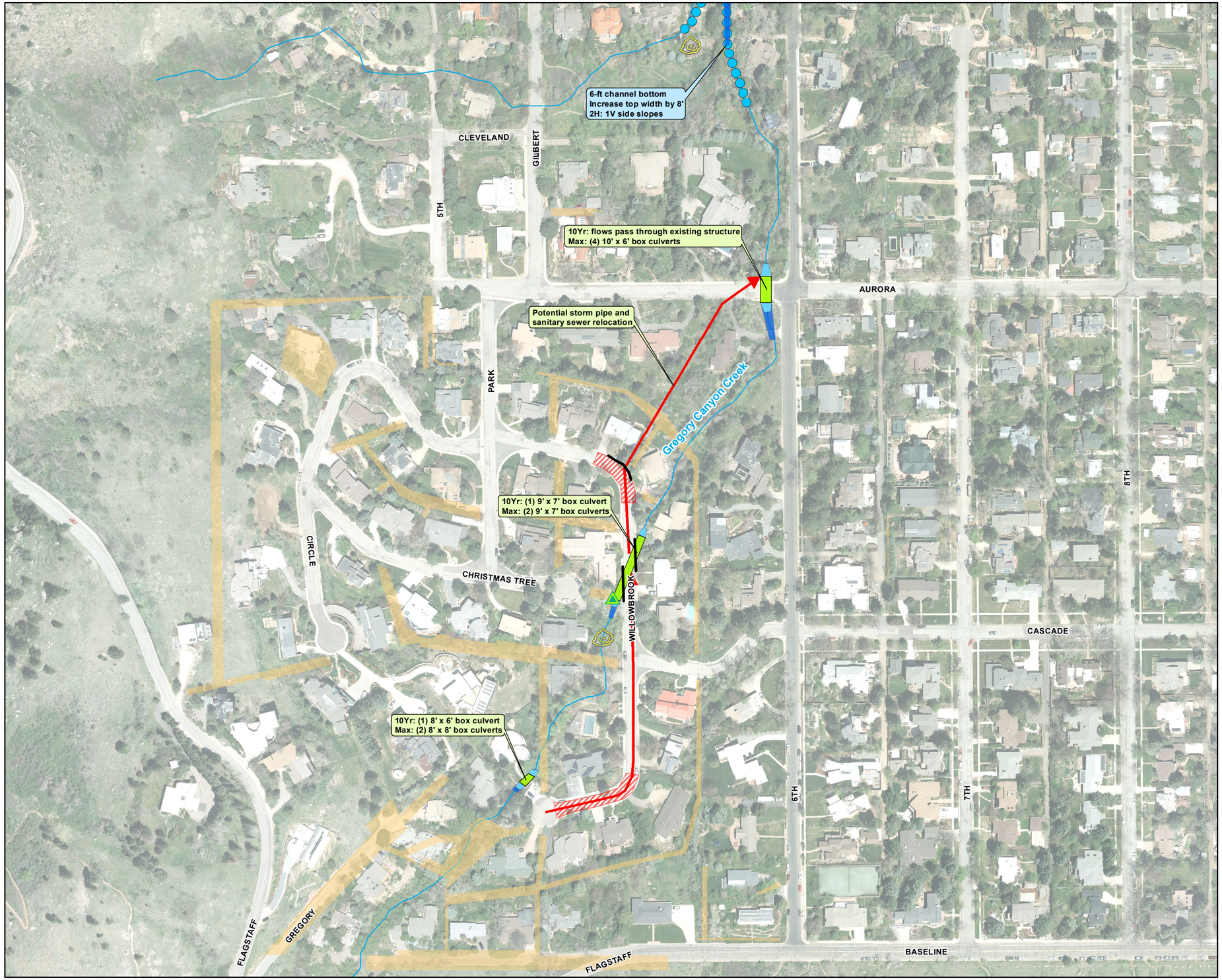

VICINITY MAP

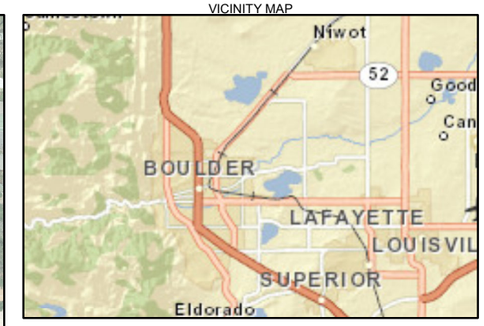

LEGEND

- Existing Trash Rack
- Culvert Improvements
- Overflow Path
- Street Improvements
- 10Yr Channel Grading
- Max Channel Grading
- Channel Improvements
- Potential Storm Inlet
- Potential Sediment Trap
- Existing Easements
- Creek

Notes:
1. Culvert dimensions are width x height (span x rise)

CALLOUT LEGEND

Infrastructure Improvement

Channel Improvement

N

0 100 200 400
Feet

FIGURE 3 of 3
Gregory Canyon Creek Flood Mitigation Alternatives

CH2MHILL