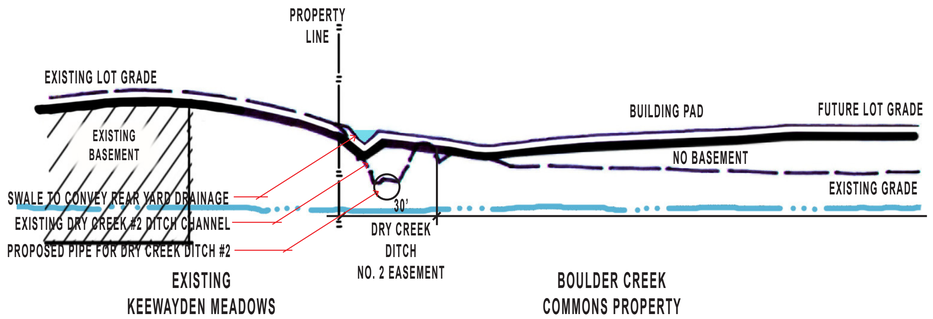

SECTION A-A THROUGH WEST PROPERTY LINE

0 25' 50'

SCALE:
HORIZONTAL - 1"= 25'
VERTICAL - 1"= 5'

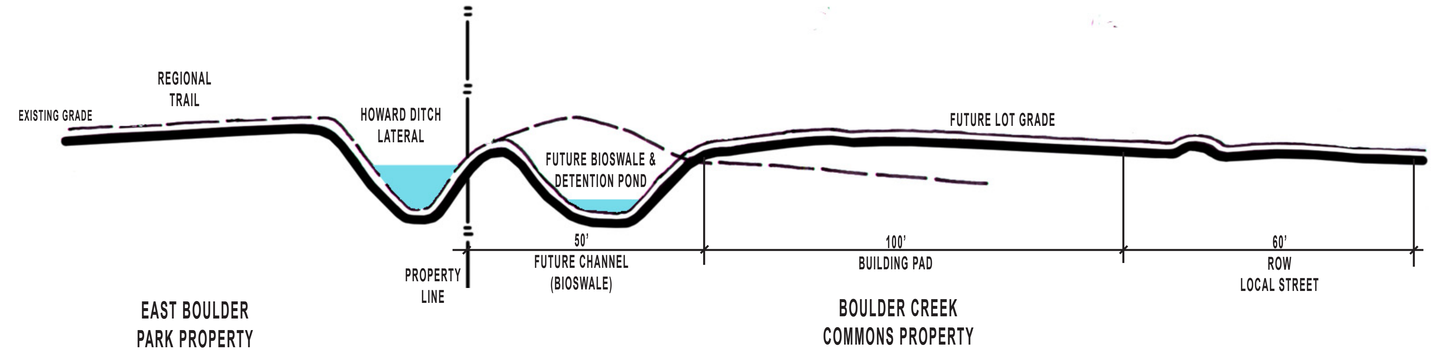

SECTION B-B THROUGH NORTH PROPERTY LINE

0 25' 50'

SCALE:
HORIZONTAL - 1"= 25'
VERTICAL - 1"= 5'

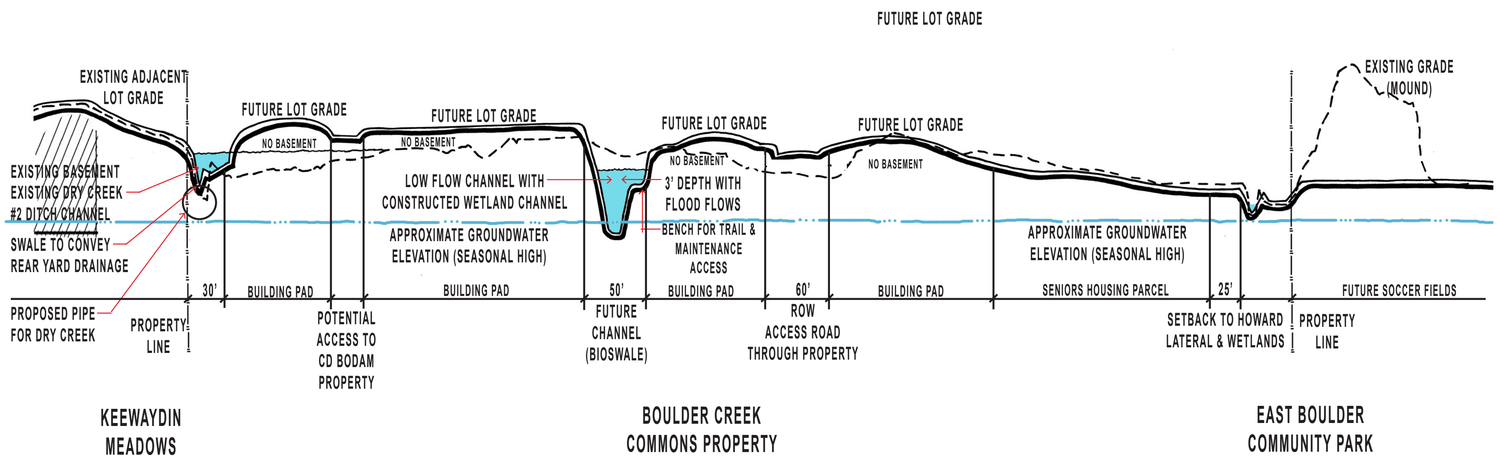

SECTION C-C - THROUGH ENTIRE SITE

0 50' 100'

SCALE:
HORIZONTAL - 1"= 50'
VERTICAL - 1"= 10'

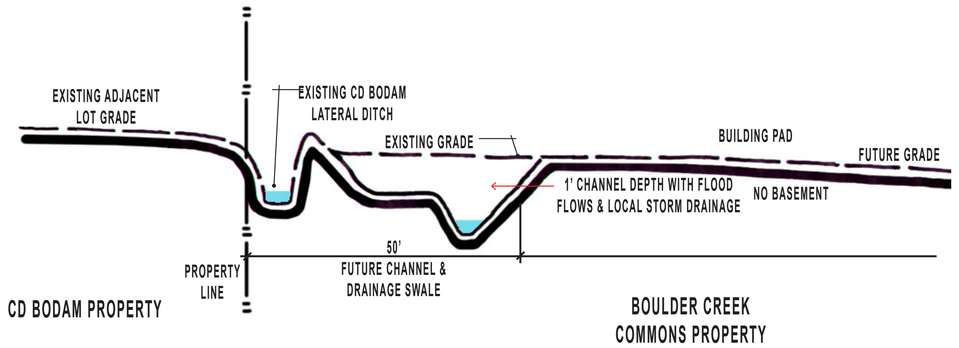

SECTION D-D - THROUGH SOUTH PROPERTY LINE

0 25' 50'

SCALE:
HORIZONTAL - 1"= 25'
VERTICAL - 1"= 5'

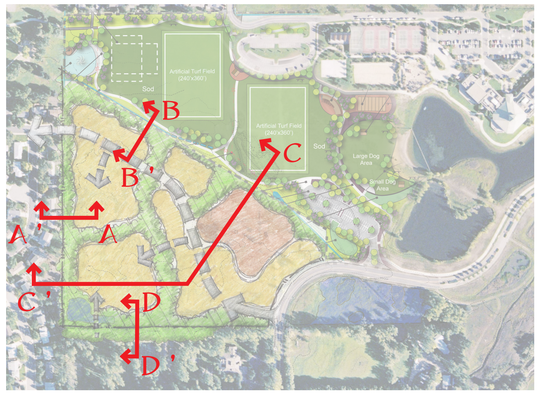

VERTICAL SCALE EXAGERATED

DTJ DESIGN

May 5, 2010

BOULDER CREEK COMMONS

Elevation Study/ Site Sections