19 Zones

19 Zones

# 19 Zones

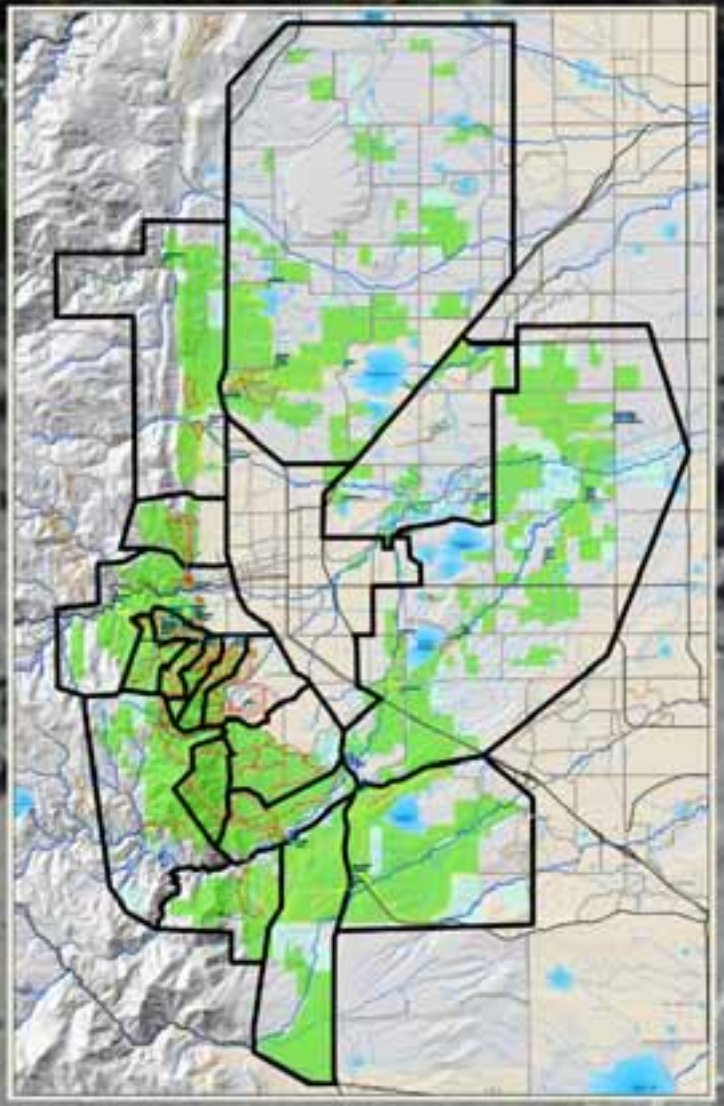

19 Zones

Marshall Mesa
Marshall Valley
Marshall Mesa
Community D
Coal Seam
Lower Big Bluestem
Bluestem
Upper Big Bluestem
South Boulder Creek West
Shadow Canyon
Shadow Canyon North
Mesa
Mesa
Mesa
Shadow Canyon South
Towhee
Mesa
Homestead
South Mesa
Doudy Draw
Community Ditch
Eldorado Springs
Greenbelt Plateau
Greenbelt Plateau
Flatirons Vista
Flatirons Vista - North
Prairie Vista
Flatirons Vista - South
High Plains
Doudy Draw Trailhead
Fowler
Spring Brook Loop North
Goshawk Ridge
Spring Brook Loop South

# Doudy Draw Trailhead

Marshall Mesa
Marshall Valley
Marshall Mesa
Community D
Coal Seam
Lower Big Bluestem
Bluestem
Upper Big Bluestem
South Boulder Creek West
Shadow Canyon
Shadow Canyon North
Mesa
Mesa
Mesa
Shadow Canyon South
Towhee
Mesa
Homestead
South Mesa
Doudy Draw
Community Ditch
Eldorado Springs
Greenbelt Plateau
Greenbelt Plateau
Flatirons Vista
Flatirons Vista - North
Prairie Vista
Flatirons Vista - South
High Plains
Fowler
Spring Brook Loop North
Goshawk Ridge
Spring Brook Loop South
Doudy Draw Trailhead

Shanahan South Fork


Shanahan

nahan

Shanahan

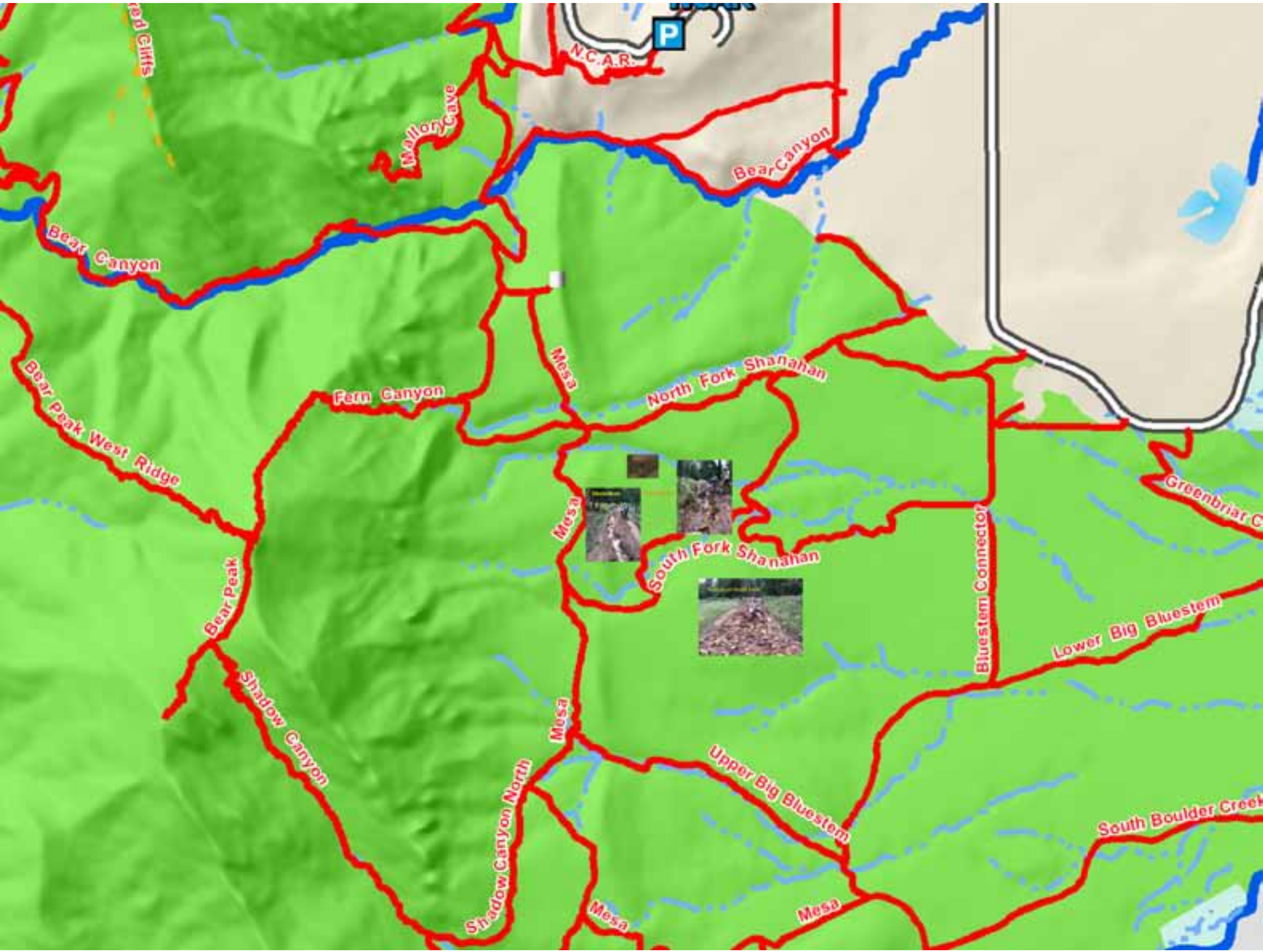
N.C.A.R.
Mallory Cave
Bear Canyon
Bear Canyon
Mesa
North Fork Shanahan
Fern Canyon
Bear Peak West Ridge
Mesa
South Fork Shanahan
Bluestem Connector
Greenbriar C
Bear Peak
Lower Big Bluestem
Shadow Canyon
Shadow Canyon North
Mesa
Upper Big Bluestem
South Boulder Creek
Mesa
Mesa

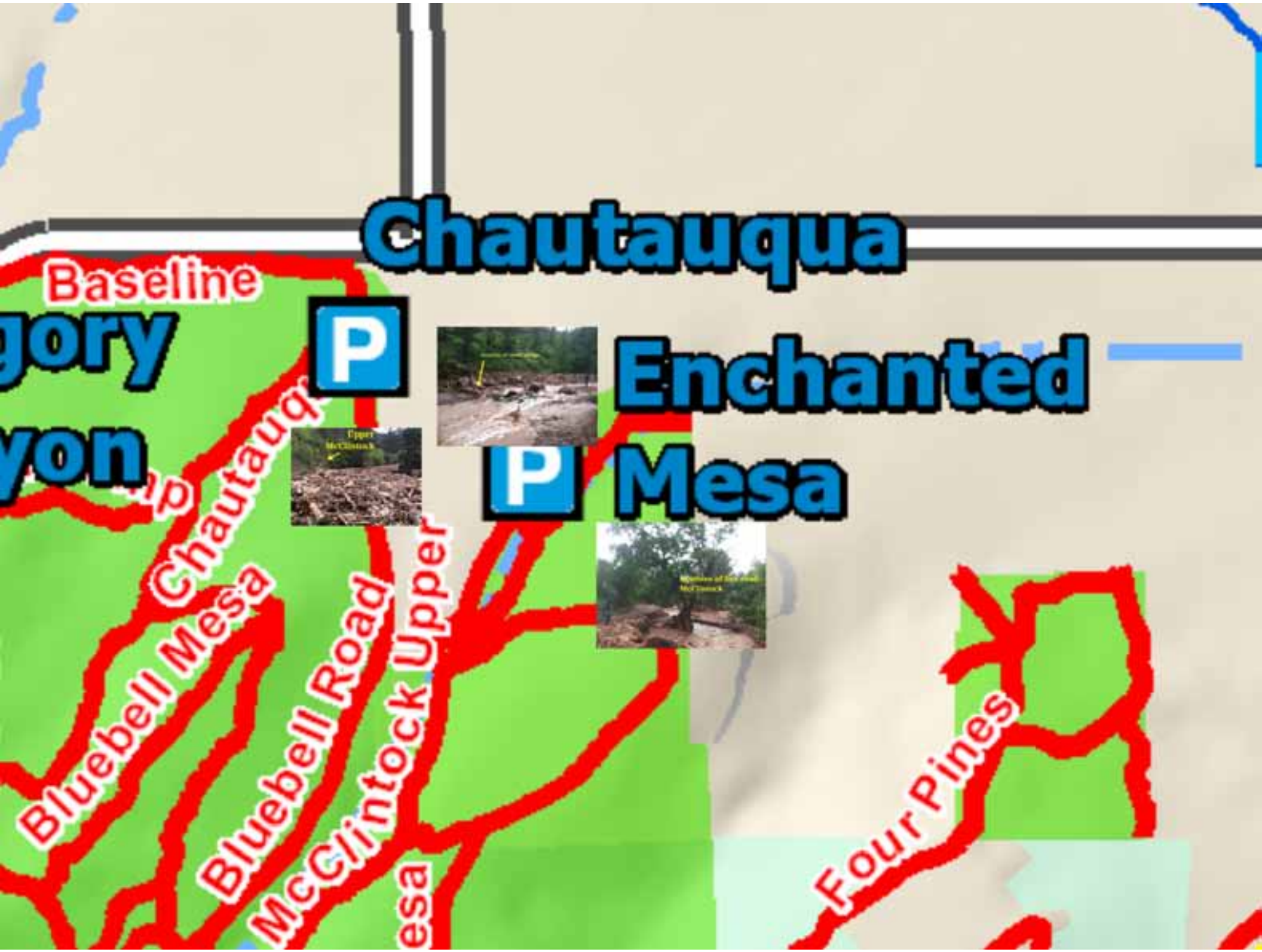
Chautauqua
Baseline
gory
yon
P
Enchanted
P
Mesa
Bluebell Mesa
Bluebell Road
McClintock Upper
Four Pines

Upper
McClintock

remains of stone bridge

Reamins of fire road
McClintock

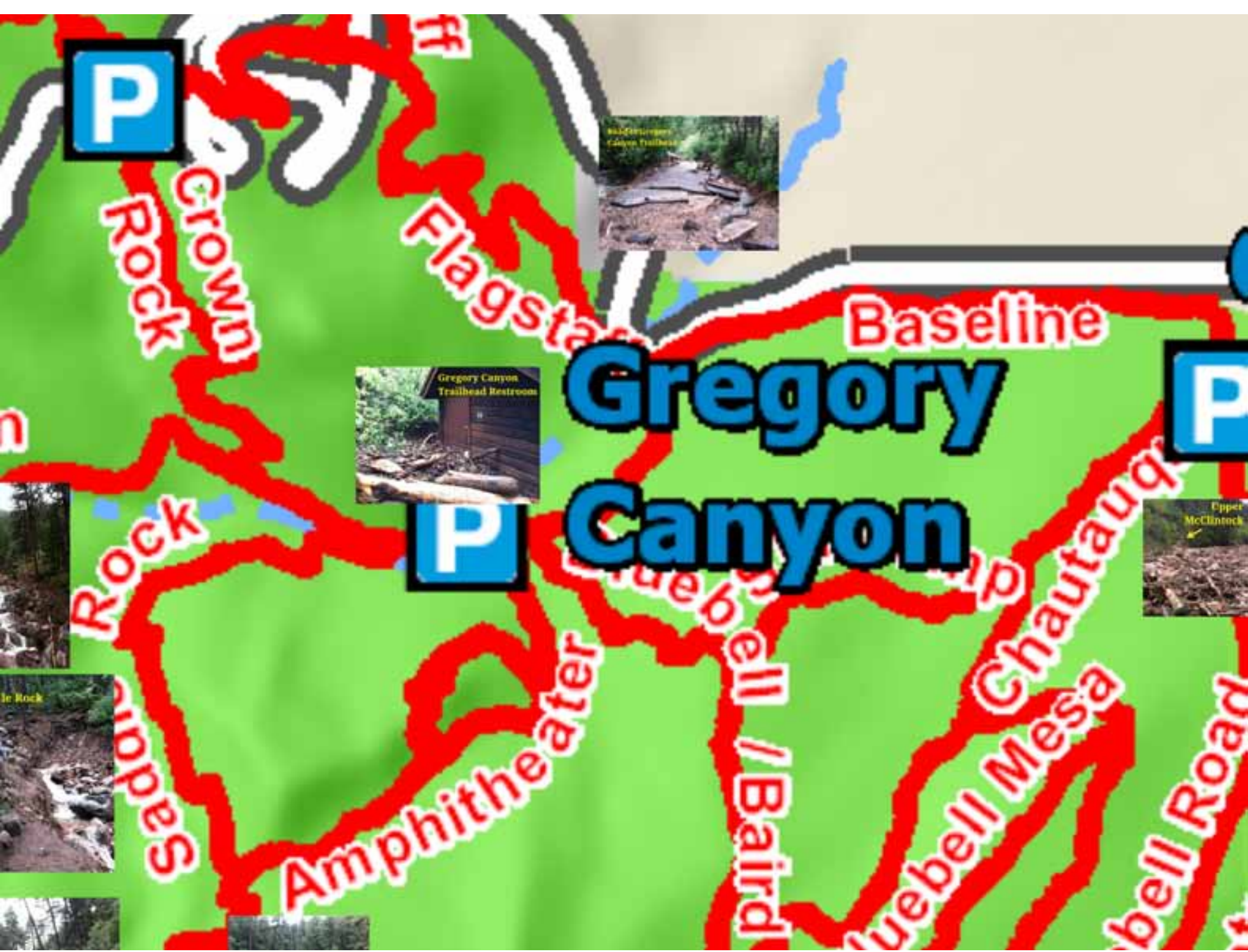
Gregory Canyon
Gregory Canyon Trailhead Restroom
Baseline
Crown Rock
Rock
Amphitheater
Chautauqua
Bluebell Mesa
Upper McClintock

Road to Gregory
Canyon Trailhead

Gregory Canyon
Trailhead Restroom

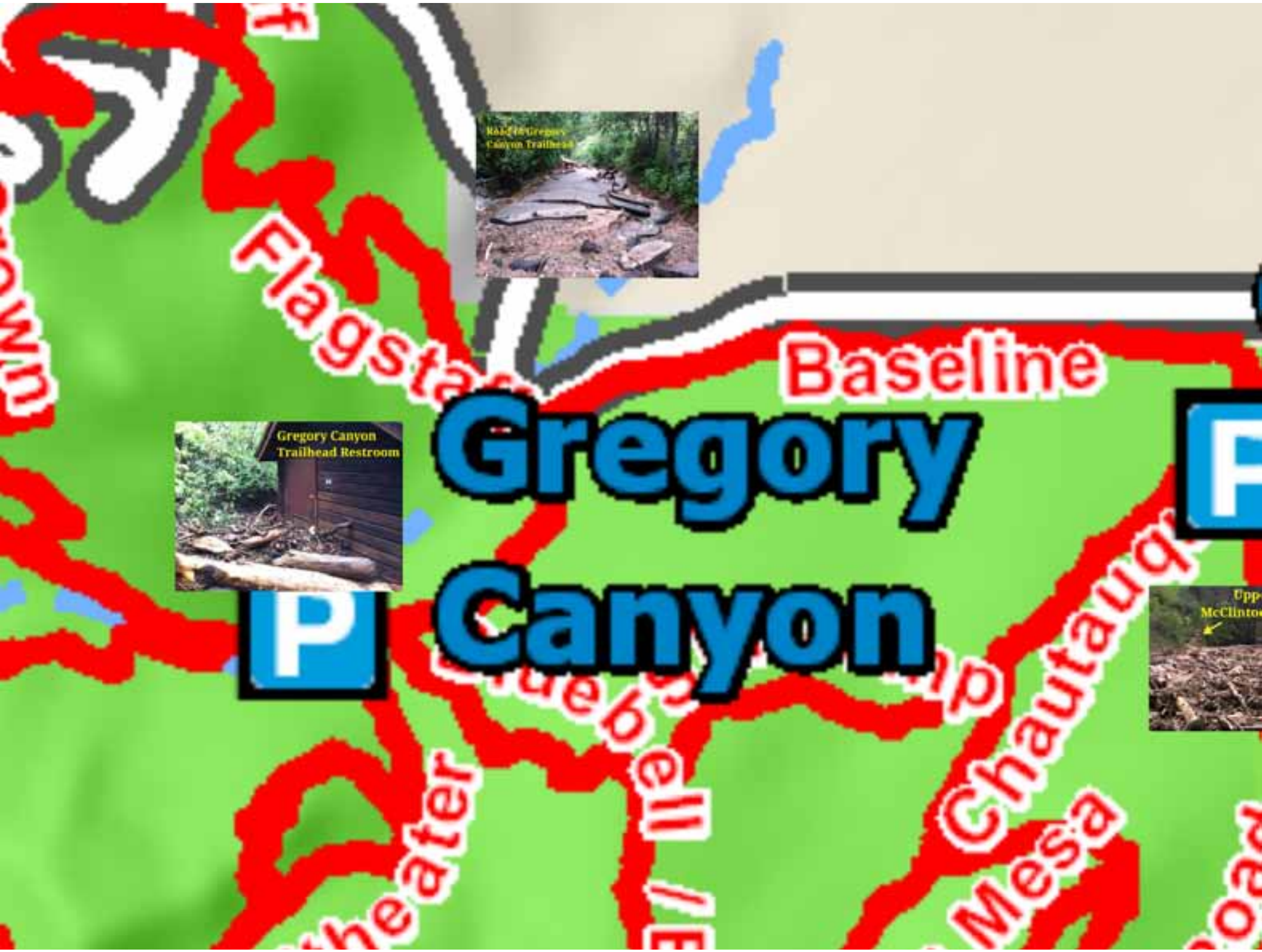
Road to Gregory Canyon Trailhead
Gregory Canyon Trailhead Restroom
Baseline
Gregory
Canyon
Flagsta
Chautaug
Mesa
Upp
McClinto
P

Gregory Canyon
Gregory Canyon
Trailhead Restroom
Saddle Rock
Saddle Rock
Saddle Rock
Saddle Rock
Amphitheater
Ampitheater
P


Saddle Rock

# Saddle Rock

# Ampitheater



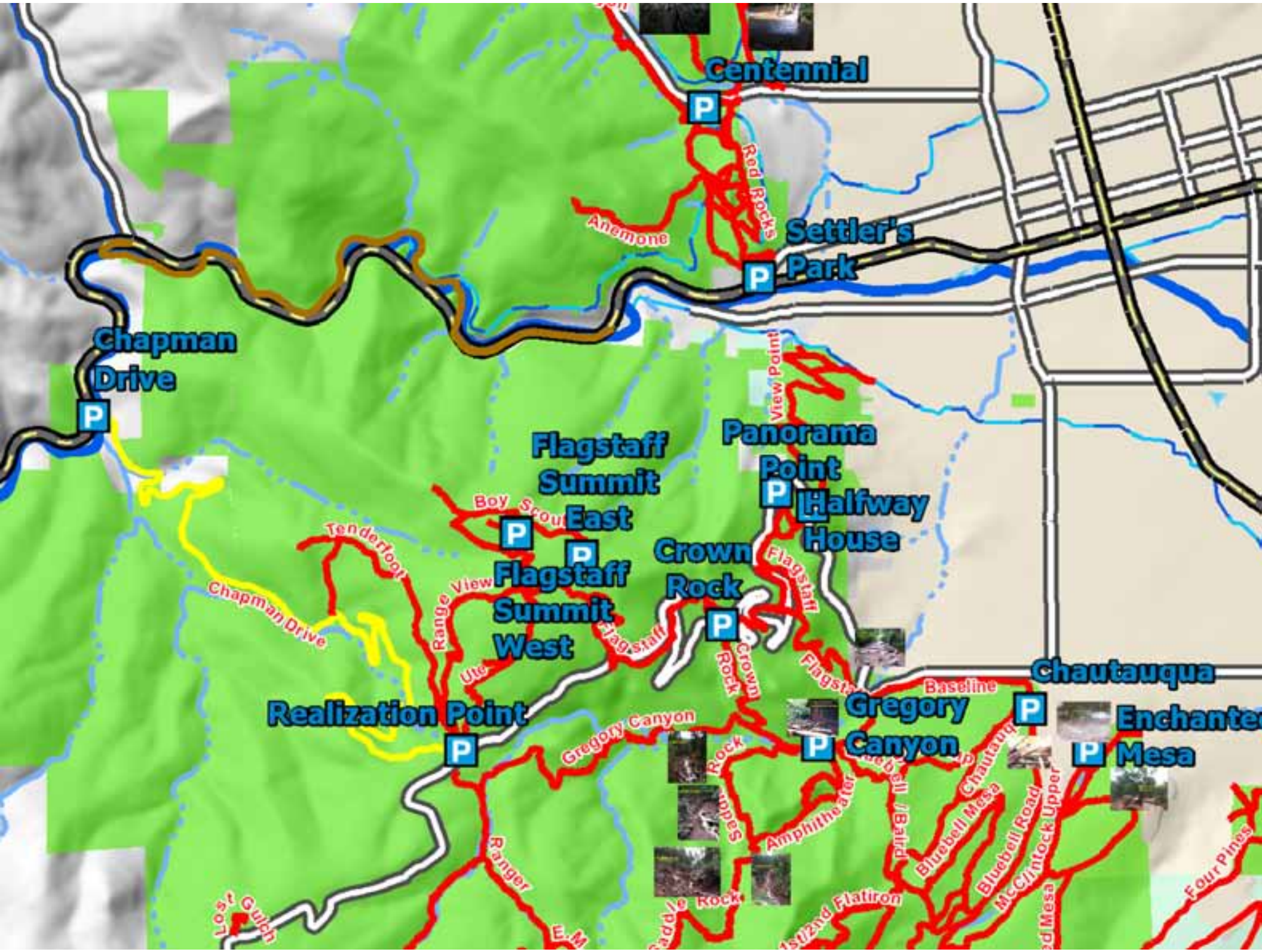

Centennial
Red Rocks
Anemone
Settler's Park
Chapman Drive
Panorama Point
Halfway House
Flagstaff Summit East
Boy Scout
Tenderfoot
Flagstaff Summit West
Range View
Chapman Drive
Crown Rock
Flagstaff
Ute
Crown Rock
Chautauqua
Baseline
Gregory Canyon
Enchanted Mesa
Realization Point
Gregory Canyon
Rock
Amphitheater
Bluebell Mesa
Bluebell Road
McClintock Upper
Ranger
Lost Gulch
Flatiron
Four Pines

Mount Sanitas
Sanitas Valley
Dakota Ridge
Sunshine Canyon
Centennial
P
Red Rocks
Anemone
Settler's
Park
P

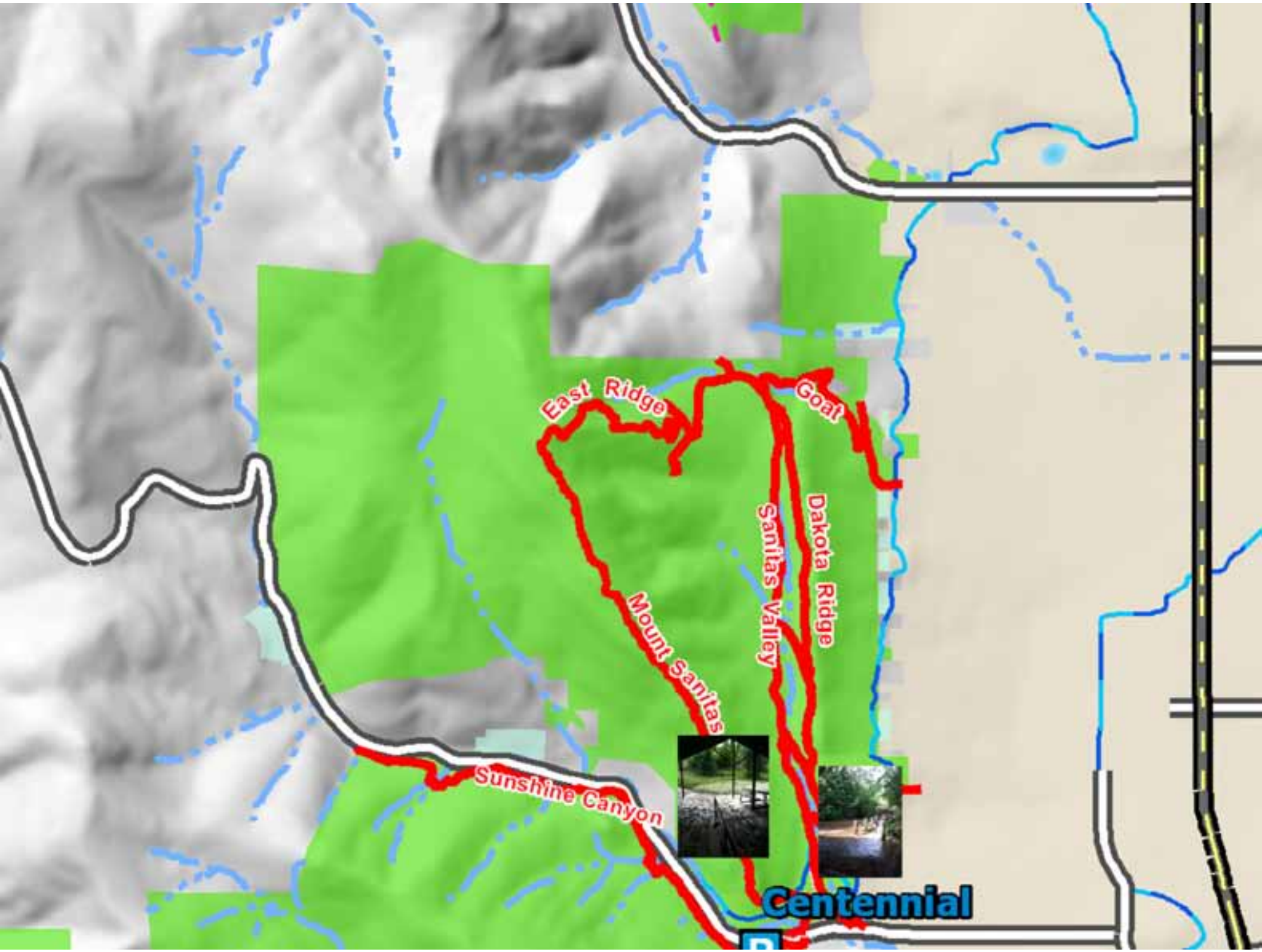
East Ridge
Goat
Dakota Ridge
Sanitas Valley
Mount Sanitas
Sunshine Canyon
Centennial

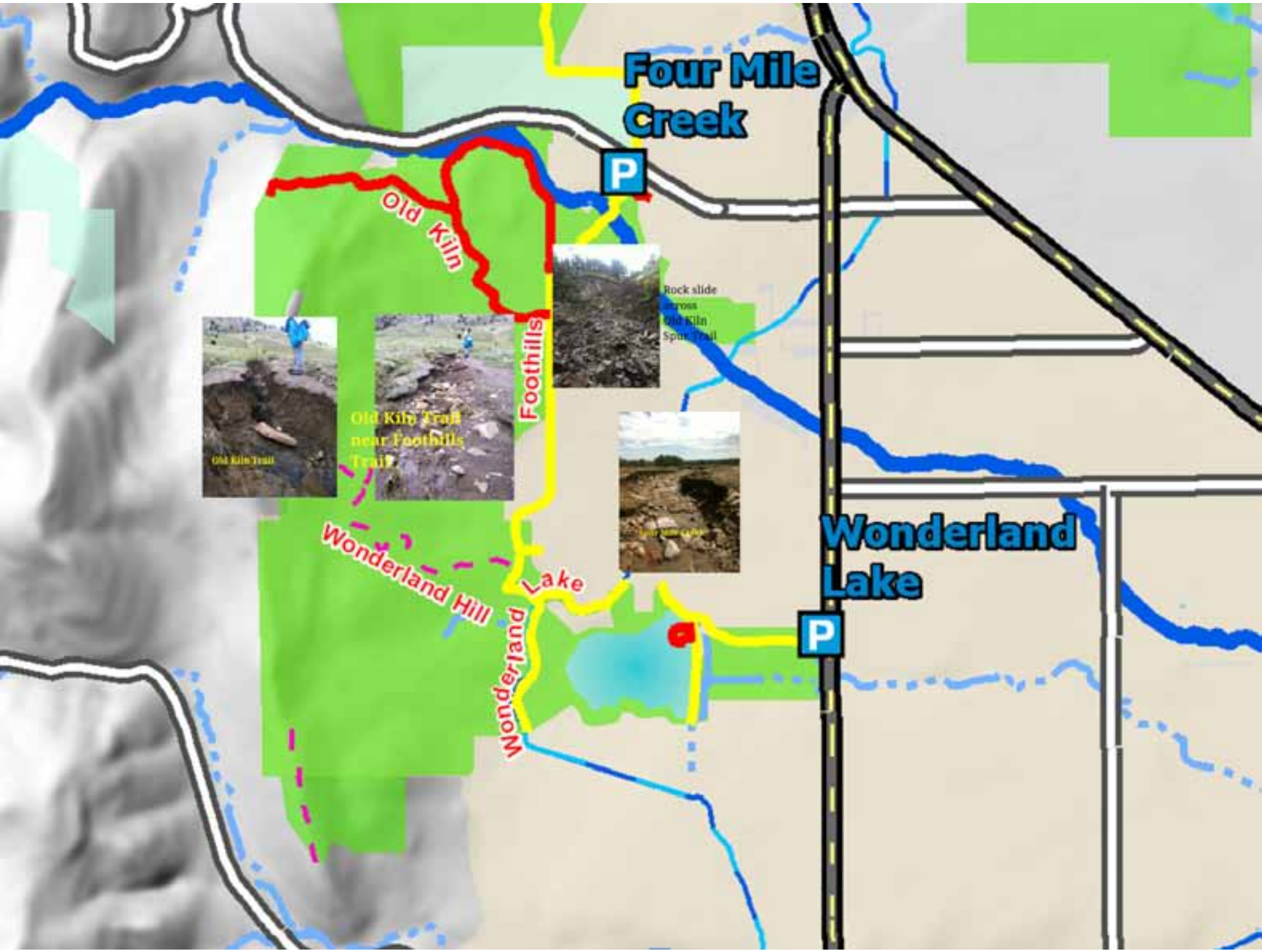
Four Mile Creek
P
Old Kiln
Foothills
Rock slide across Old Kiln Spur Trail
Old Kiln Trail
Old Kiln Trail near Foothills Trail
Wonderland Hill
Wonderland Lake
Wonderland Lake
P


Old Kiln Trail

# Old Kiln Trail near Foothills Trail

Foothills

Rock slide across Old Kiln Spur Trail


Four Mile Creek

Foothills
Trail
Hogback Ridge
Foothills
Eagle
Degge
Hidde
Foothills
P
Four Mile
Creek
P
Old Kiln
Foothills
Rock slide
across
Old Kiln
Spur Trail
Old Kiln Trail
Old Kiln Trail
near Foothills
Trail

# Foothills Trail
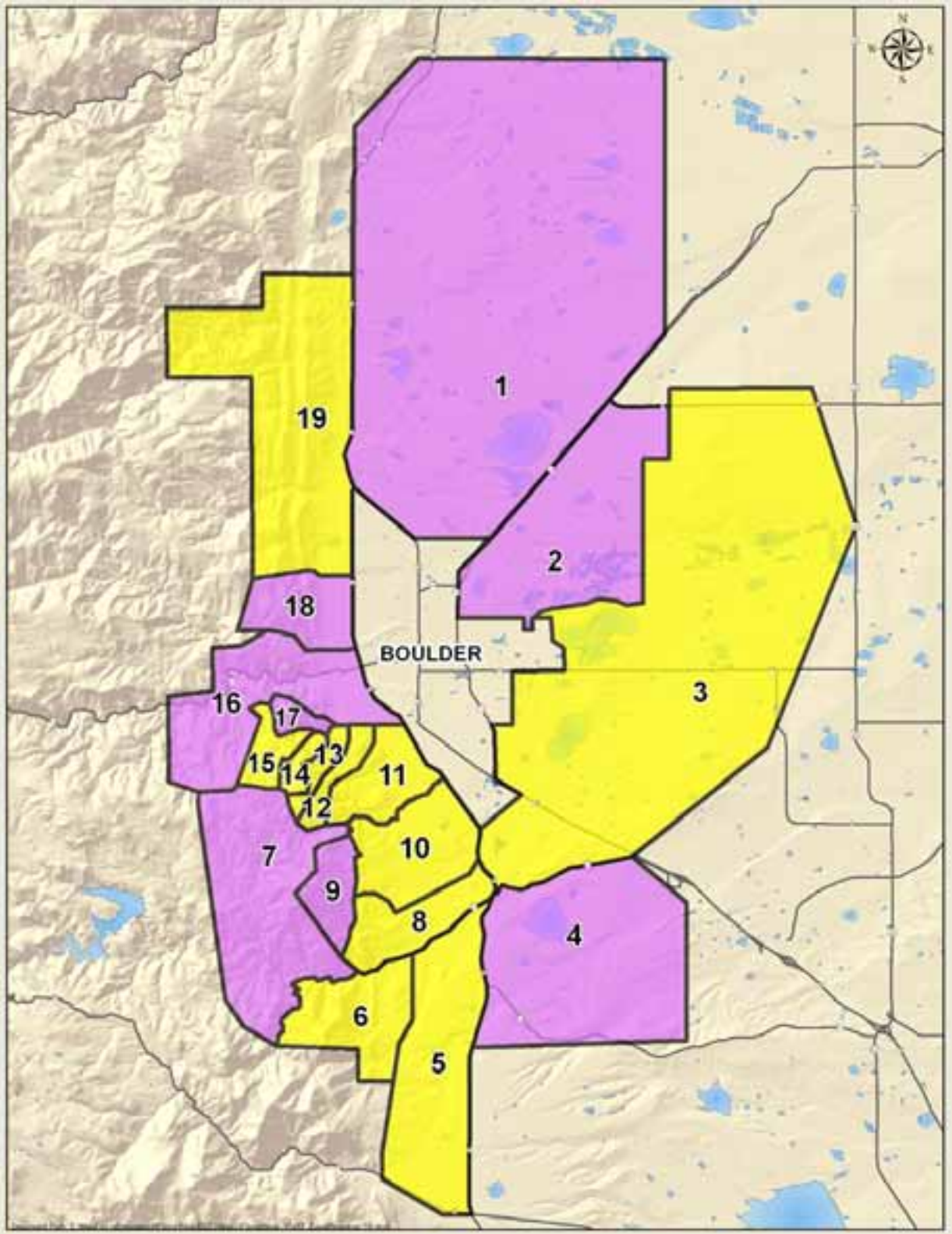
# 11 of 19 zones assessed