

55th Street

Dry Creek

Boulder Model
Airport

55th Street
Trailhead

Aqueduct
(Boulder Feeder Canal)

Coot
Lake

Tom Watson
Park

Spillway

63rd Street







Boulder Reservoir

North Dam

Little Dry Creek

Fisherman's
Point

Windsurfer's
Point

-  Boulder Reservoir Closed
-  Trail Closed due to Wildfire Response
-  Trail Closed due to Reservoir Maintenance Activities
-  Walking/Hiking/ Running Only Trail
-  Multi-use Trail
-  Parking

South Dam

Boulder Reservoir
Entrance

Diagonal Highway

