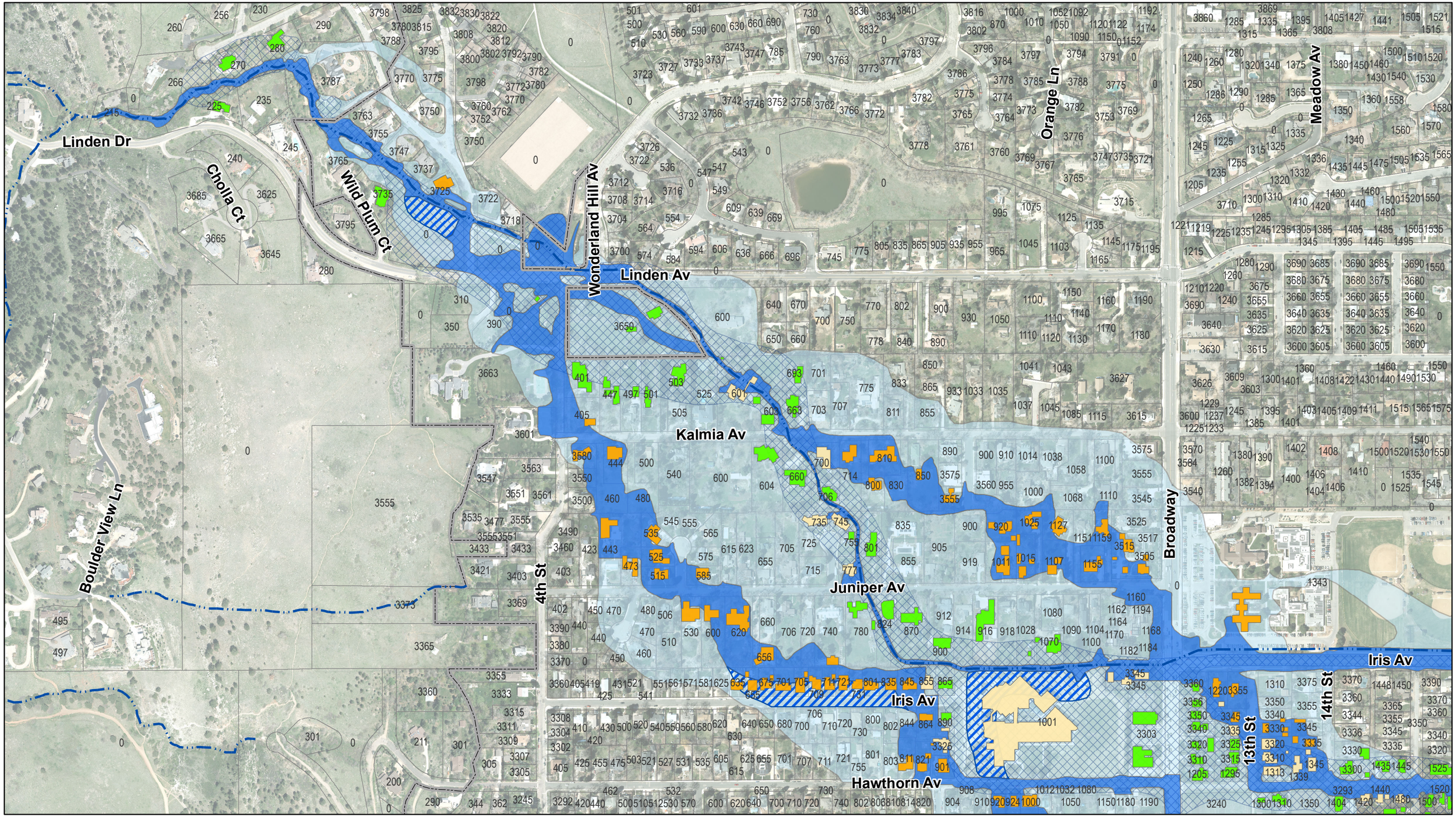

Legend

- Proposed (2015) 100 Year Floodplain
- Proposed (2015) 100 Year Floodplain (Zone AO) Flood Depth 1' to 2'
- Proposed (2015) Shallow Flooding (unregulated)
- FEMA Effective 100 Year Floodplain
- City Limits
- Buildings Added to the 100 Year Floodplain (145)
- Buildings Remaining in the 100 Year Floodplain (133)
- Buildings Removed from the 100 Year Floodplain (275)

N

0 250 500 1,000 Feet

The information depicted on this map is provided as graphical representation only. The City of Boulder provides no warranty, expressed or implied, as to the accuracy and/or completeness of the information contained hereon.

Twomile Canyon & Upper Goose Creek

Structures Affected by Proposed Mapping Compared to Existing FEMA 100-Year Floodplain

Rev: 3/3/2015

MAP 1 OF 3

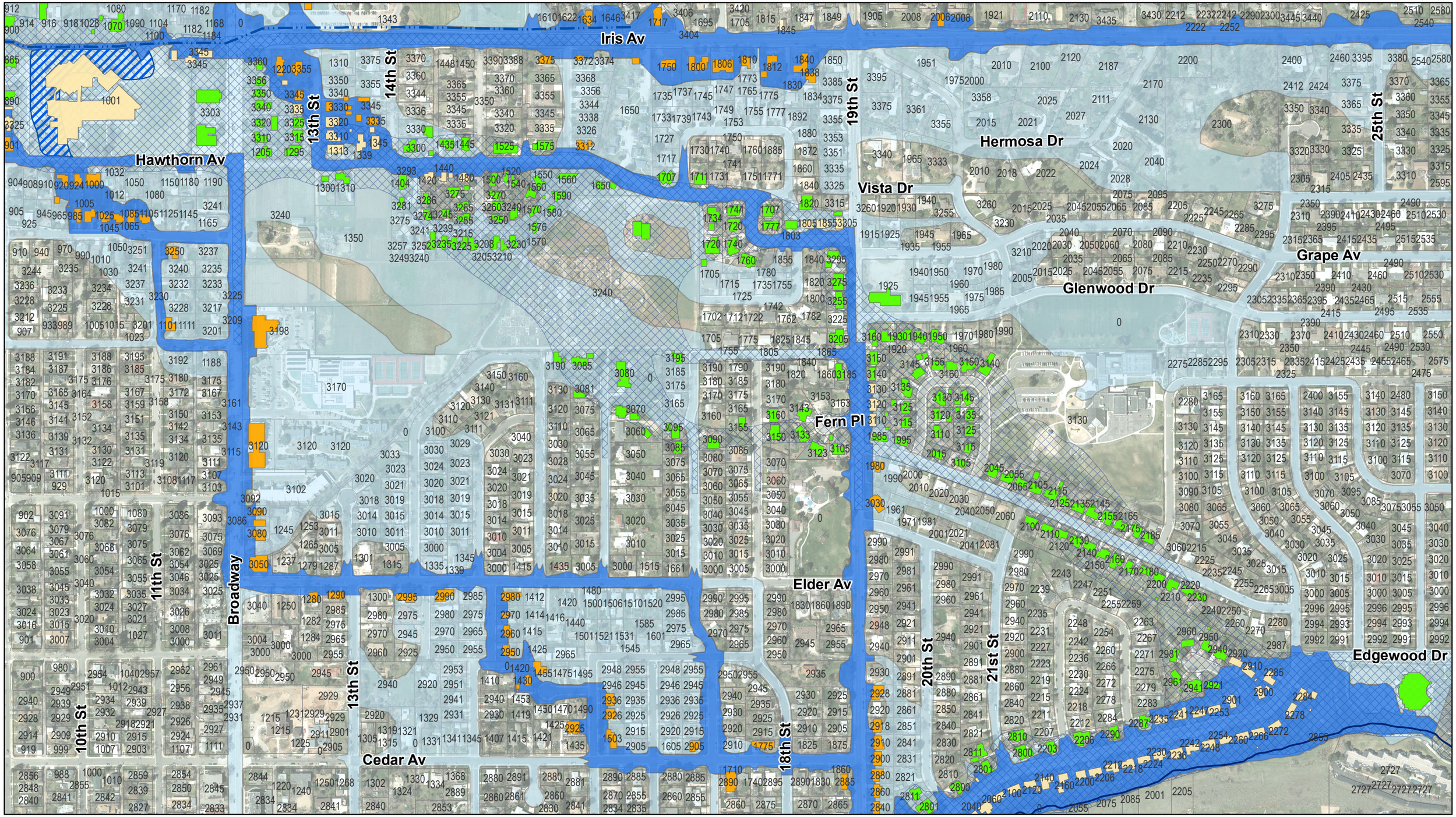

Legend

- Proposed (2015) 100 Year Floodplain
- Proposed (2015) 100 Year Floodplain (Zone AO) Flood Depth 1' to 2'
- Proposed (2015) Shallow Flooding (unregulated)
- FEMA Effective 100 Year Floodplain
- City Limits
- Buildings Added to the 100 Year Floodplain (145)
- Buildings Remaining in the 100 Year Floodplain (133)
- Buildings Removed from the 100 Year Floodplain (275)

N

0 250 500 1,000 Feet

The information depicted on this map is provided as graphical representation only. The City of Boulder provides no warranty, expressed or implied, as to the accuracy and/or completeness of the information contained hereon.

Twomile Canyon & Upper Goose Creek

Structures Affected by Proposed Mapping Compared to Existing FEMA 100-Year Floodplain

Rev: 3/3/2015

MAP 2 OF 3

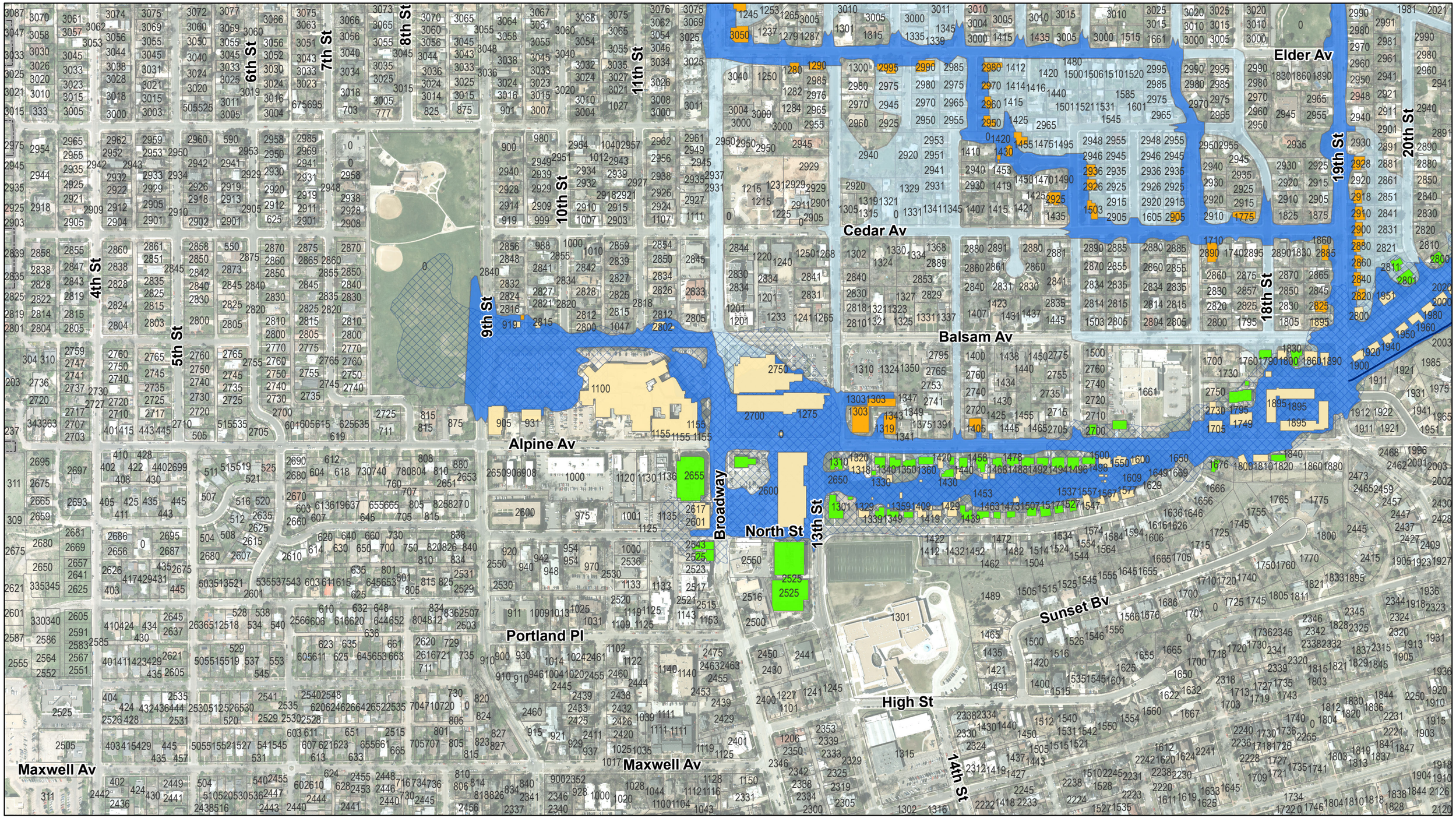

Legend

- Proposed (2015) 100 Year Floodplain
- Proposed (2015) 100 Year Floodplain (Zone AO) Flood Depth 1' to 2'
- Proposed (2015) Shallow Flooding (unregulated)
- FEMA Effective 100 Year Floodplain
- City Limits
- Buildings Added to the 100 Year Floodplain (145)
- Buildings Remaining in the 100 Year Floodplain (133)
- Buildings Removed from the 100 Year Floodplain (275)

N

0 250 500 1,000 Feet

The information depicted on this map is provided as graphical representation only. The City of Boulder provides no warranty, expressed or implied, as to the accuracy and/or completeness of the information contained hereon.

Twomile Canyon & Upper Goose Creek

Structures Affected by Proposed Mapping Compared to Existing FEMA 100-Year Floodplain

Rev: 3/3/2015

MAP 3 OF 3