PRELIMINARY DRAWINGS FOR CONSTRUCTION OF
WONDERLAND CREEK
30TH STREET TO FOOTHILLS PARKWAY

CITY OF BOULDER
CONTRACT # 00-00.00
AUGUST 20, 2014

Know what's below
Call before you dig.

Urban Drainage and Flood Control District

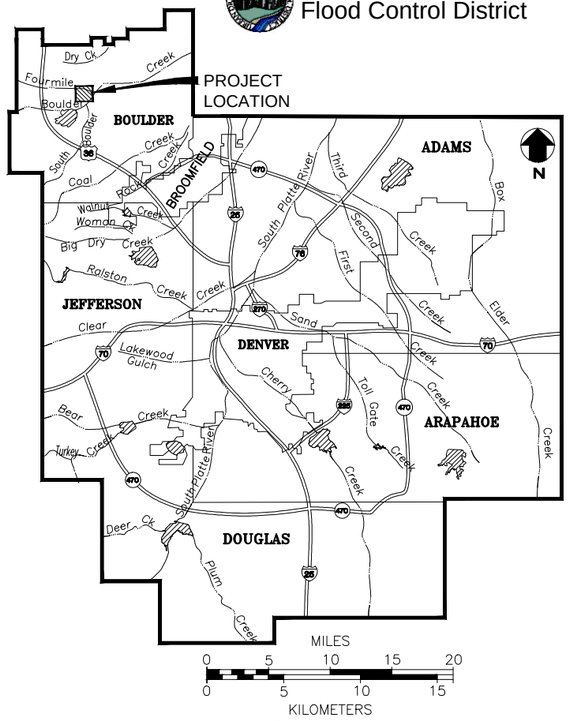

VICINITY MAP

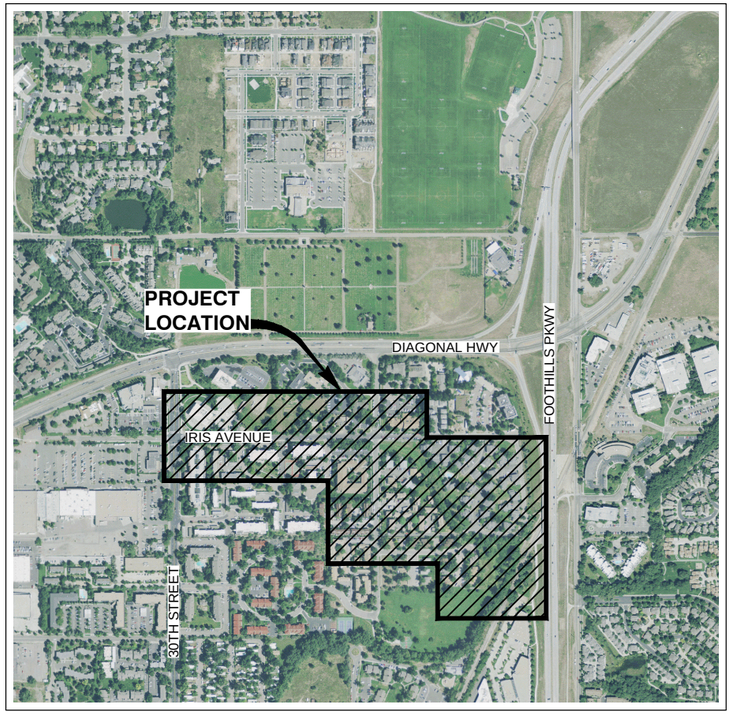

LOCATION MAP: CITY OF BOULDER, CO

SCALE: 1"=500'

INDEX OF DRAWINGS

	SHEET NO.	DRAWING NO.	TITLE
			GENERAL
*	1	G-1	TITLE SHEET
	2	G-2	GENERAL NOTES AND LEGEND
	3	G-3	SITE PLAN
			STORMWATER MANAGEMENT
	4 - 11	SM-1 to SM-8	STORMWATER MANAGEMENT PLANS
	12 - 14	SM-9 to SM-11	STORMWATER MANAGEMENT DETAILS
			DEMOLITION
*	15 - 22	D-1 to D-8	DEMOLITION AND REMOVAL PLAN
			CIVIL
*	23 - 30	MD-1 to MD-8	DRAINAGEWAY IMPROVEMENTS PLAN
	31 - 33	BWRD-1 to BWRD-3	BWRD PLAN AND PROFILE
	34 - 42	WC-1 to WC-9	WONDERLAND CREEK PLAN AND PROFILE
	43	SP-1	WONDERLAND CREEK SPILLWAY PLAN
	44-45	TR-1 to TR-2	TRAIL DETAILS
	46 - 49	BWD-1 to BWD-4	BWRD DETAILS
	50 - 53	BWD-5 to BWD-8	BWRD PEDESTRIAN CROSSING DETAILS
			ROADWAY
	54	R-1	TYPICAL SECTIONS
	55 - 56	R-2 - R-3	PLAN AND PROFILE
	57	R-4	ROADWAY INTERSECTION DETAIL
	58	R-5	DRIVEWAY PROFILES
	59	R-6	TRAFFIC DETOUR PLANS
	60	R-7	TRAFFIC DETOUR PHASING PLANS
	61 - 69	R-8 - R-16	CROSS SECTIONS
			CDOT DETAILS
	70	D-1	SINGLE CONCRETE BOX CULVERT (M-601-1)
	71	D-2	SINGLE CONCRETE BOX CULVERT (M-601-1) (CONT.)
	72	D-3	WINGWALLS FOR PIPE OR BOX CULVERTS (M-601-20)
	73	D-4	INLET, TYPE C (M-604-10)

* INDICATES PLAN SHEET INCLUDED IN THIS PRELIMINARY PACKAGE

- APPROVALS -

URBAN DRAINAGE AND FLOOD CONTROL DISTRICT

SUITE #156 B
2480 W. 26TH AVE.
DENVER, COLORADO 80211
(303) 455-6277

PAUL A. HINDMAN, EXECUTIVE DIRECTOR — DATE

DAVID BENNETTS, MANAGER - DESIGN, CONSTRUCTION, AND MAINTENANCE — DATE

DAVID SKUODAS, PROJECT ENGINEER - DESIGN, CONSTRUCTION AND MAINTENANCE — DATE

City of Boulder
Public Works Department
1739 Broadway
Boulder, CO 80306

CITY OF BOULDER

KURT BAUER, P.E. — DATE

MULLER ENGINEERING CO., INC.
CONSULTING ENGINEERS
777 S. WADSWORTH BLVD., STE. 4-100
LAKEWOOD, COLORADO 80226-4355
(303) 988-4939

CHRISTOPHER L. KROEGER, P.E. (#37254), PROJECT MANAGER — DATE

Computer File Information	
Creation Date: 07/18/13	Initials: JHK
Last Modification Date: 01/15/14	Initials: JHK
Full Path: P:\11-039.03\CAD	
Drawing File Name: 11-039.03_COVER.dwg	
AutoCAD 2010	Scale: AS SHOWN

MULLER ENGINEERING CO., INC.
CONSULTING ENGINEERS
777 S. WADSWORTH BLVD. 4-100
LAKEWOOD, COLORADO 80226
(303) 988-4939

MEC PROJECT NO. 11039.03

Sheet Revisions		
Date:	Comments	Init.

Region 4

CITY OF BOULDER

WONDERLAND CREEK - 30TH STREET TO FOOTHILLS PARKWAY

TITLE SHEET

Designer:	CLK	Structure Numbers	
Detailer:	JHK		
Sheet Subset:	GENERAL	Subset Sheets:	G-1

Project No./Code: STA 04-XX

1xxx8

Sheet Number: 1

DATE: 8/20/2014 4:14:58 PM
NAME: P:\11-039.03 Wonderland Creek Lower Reach -Final Design\CAD\11-039.03_COVER.dwg

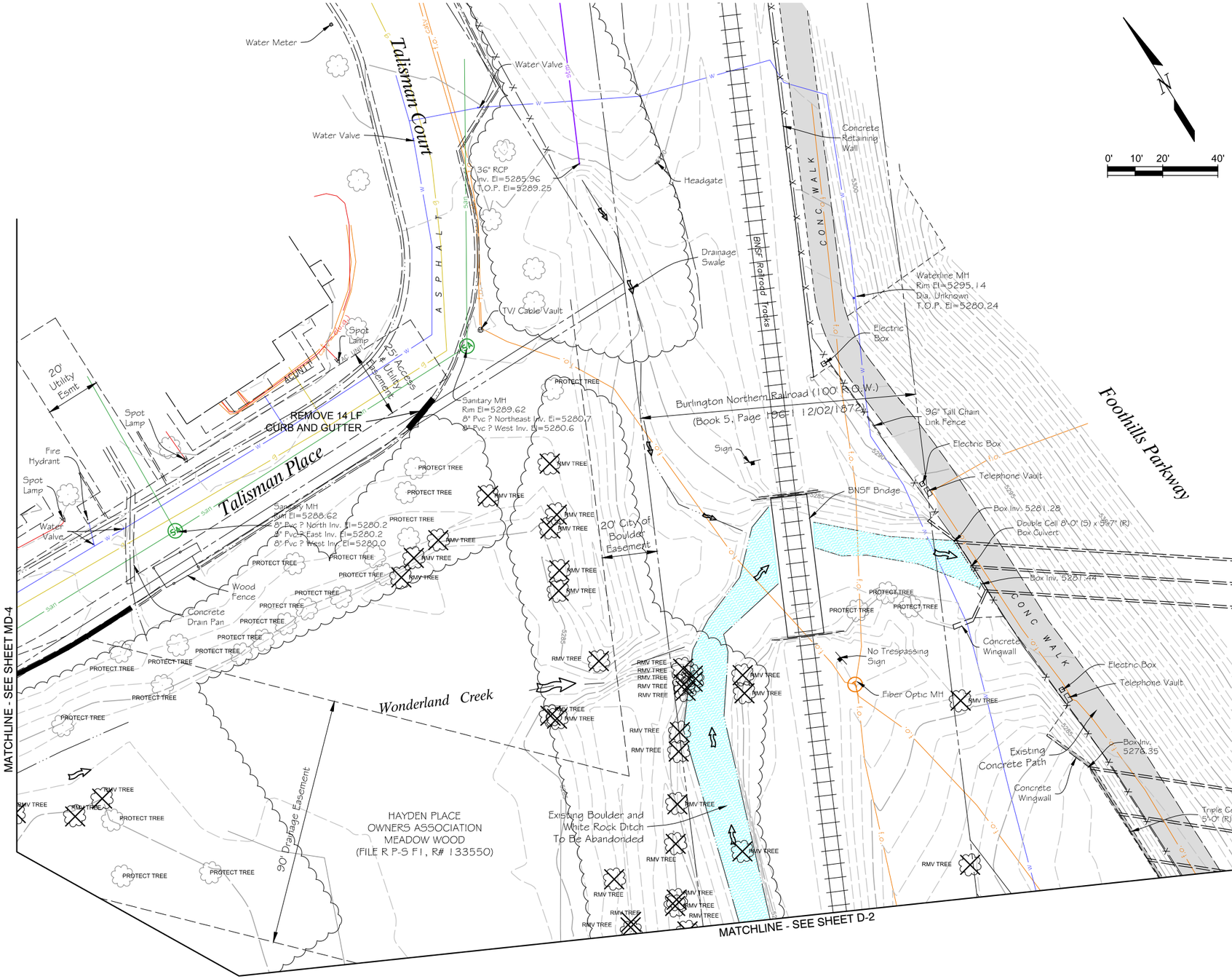

NAME: P:\11-039.03 Wonderland Creek Lower Reach -Final Design\CAD\11-039.03_DEMO PLANS.dwg DATE: 8/20/2014 4:15:21 PM

Computer File Information		
Creation Date: 07/18/13	Initials: JHK	
Last Modification Date: 02/25/14	Initials: JHK	
Full Path: P:\11-039.03\CAD		
Drawing File Name: 11-039.03_DEMO PLANS.dwg		
AutoCAD 2010	Scale: AS SHOWN	

MULLER ENGINEERING CO., INC.
CONSULTING ENGINEERS
777 S. WADSWORTH BLVD. 4-100
LAKEWOOD, COLORADO 80226
(303) 988-4939

MEC PROJECT NO. 11039.03

Sheet Revisions		
Date:	Comments	Init.
2/28/14	BWRD SUBMITTAL	

Region 4

CITY OF BOULDER

WONDERLAND CREEK - 30TH STREET TO FOOTHILLS PARKWAY

DEMOLITION AND REMOVAL PLAN

Designer:	CLK	Structure Numbers	
Detailer:	JHK		
Sheet Subset:	DEMOLITION	Subset Sheets:	G-1

Project No./Code: STA 04-XX

1xxx8

Sheet Number: 22

Know what's below Call before you dig.

MATCHLINE - SEE SHEET DM-5

MATCHLINE - SEE SHEET DM-1

PARCEL 1

PROTECT TREE

25' UTILITY SEWER ESMT (F 1396 R#743180)

HAYDEN PLACE OWNERS ASSOCIATION

MEADOW WOOD (FILE R P-5 F-1, R# 133550)

RMV TREE

Existing Boulder and White Rock Ditch To Be Abandoned

BNSF Railroad Tracks

DEAD

REMOVE 16 LF 30" RCP

Inv. El=5277.35
T.O.P. El=5280.16

Box Inv. 5275.90

Triple Cell 14'-0" (S) x 5'-0" (R) Box Culvert

Electric Box

Telephone Vault
Inv. El=5279.59
T.O.P. El=5280.64

Concrete Path

EXISTING DRAINAGE EASEMENT

RELOCATE Fiber Optic Marker

Sanitary MH
Rim El=5281.44
8" Pvc ? West Inv. El=5274.9
8" Pvc ? South Inv. El=5274.8

12" Cor. Plastic
Inv. El=5280.59
T.O.P. El=5281.59

Drainage Swale

UTILITY EASEMENT (FILM 1987 REC#732111)

Control Point 104
N:255552.13
E:72175.83
El=5284.29

Irrigation Controller

Light Pole

Chain Link Fence

Electric Box

Telephone Vault

Drainage Swale

CONC WALK

EXISTING DRAINAGE EASEMENT

Sand Volleyball Court

Concrete Drain Pan

No Trespassing Sign

20' Platted Utility & Drainage Esmt

12' Emergency Access Esmt

Storm MH
Rim El=5286.36
30" RCP ? North Inv. El=5277.9
30" RCP ? South Inv. El=5277.9

Telephone MH

Telephone Marker

Light Pole

UNIVERSITY CORP FOR ATMOSPHERIC RESEARCH
LOT 6A CENTER GREEN REPLAT A
(REC#2329000)

LOT 6

Park Boundary Sign

REMOVE Concrete Access

24' Ingress-Egress Esmt

Sanitary MH
Rim El=5288.08
8" PVC North Inv. El=5276.23
8" PVC East Inv. El=5276.03

REMOVE 33 LF Wood Fence

CITY OF BOULDER C/O REAL ESTATE & OPEN SPACE TRACT 617

PROTECT ALL TREES WITHIN THIS BOUNDARY

REMOVE 2 TREES

REMOVE 8 TREES

MATCHLINE - SEE SHEET DM-3

KEYMAP

0' 10' 20' 40'

DATE: 8/20/2014 4:15:27 PM

NAME: P:\11-039.03 Wonderland Creek Lower Reach -Final Design\CAD\11-039.03_DEMO PLANS.dwg

Know what's below Call before you dig

Computer File Information		
Creation Date: 07/18/13	Initials: JHK	
Last Modification Date: 01/15/14	Initials: JHK	
Full Path: P:\11-039.03\CAD		
Drawing File Name: 11-039.03_DEMO PLANS.dwg		
AutoCAD 2010	Scale: AS SHOWN	

MULLER ENGINEERING CO., INC.
CONSULTING ENGINEERS
777 S. WADSWORTH BLVD. 4-100
LAKEWOOD, COLORADO 80226
(303) 988-4939

MEC PROJECT NO. 11039.03

Sheet Revisions		
Date:	Comments	Init.

Region 4

CITY OF BOULDER

WONDERLAND CREEK - 30TH STREET TO FOOTHILLS PARKWAY

DEMOLITION AND REMOVAL PLAN

Designer:	CLK	Structure Numbers	
Detailer:	JHK		
Sheet Subset: DEMOLITION		Subset Sheets:	DM-2

Project No./Code	
STA 04-XX	
1xxx8	
Sheet Number:	23

MATCHLINE - SEE SHEET DM-2

Control Point 103
N:255550.01
E:71728.11
El=5290.90

CITY OF BOULDER C/O
REAL ESTATE & OPEN
SPACE
TRACT 617

REMOVE 2 TREES
RMV TREE
PROTECT ALL TREES
WITHIN THIS BOUNDARY
RMV TREE
RMV TREE
RMV TREE
Existing Boulder and
White Rock Ditch
RMV TREE
PROTECT TREE

BNSF Railroad Tracks
Drainage
Swale

LOT 6A

CENTER GREEN REPLAT A
(FILE R P-23 F-1 #24, R#969930)

20' Platted Utility & Drainage Esmt
12' Emergency Access Esmt

Burlington Northern Railroad (100' R.O.W.)
(Book 5, Page 196-1 12/02/1872)

5285
5290
5295

0' 10' 20' 40'

KEYMAP

Know what's below
Call before you dig

NAME: P:\11-039.03 Wonderland Creek Lower Reach -Final Design\CAD\11-039.03_DEMO PLANS.dwg DATE: 8/20/2014 4:15:30 PM

Computer File Information		
Creation Date: 07/18/13	Initials: JHK	
Last Modification Date: 01/15/14	Initials: JHK	
Full Path: P:\11-039.03\CAD		
Drawing File Name: 11-039.03_DEMO PLANS.dwg		
AutoCAD 2010	Scale: AS SHOWN	

MULLER ENGINEERING CO., INC.
CONSULTING ENGINEERS
777 S. WADSWORTH BLVD. 4-100
LAKEWOOD, COLORADO 80226
(303) 988-4939

MEC PROJECT NO. 11039.03

Sheet Revisions		
Date:	Comments	Init.

Region 4

CITY OF BOULDER

WONDERLAND CREEK - 30TH STREET TO FOOTHILLS PARKWAY

DEMOLITION AND REMOVAL PLAN

Designer:	CLK	Structure Numbers	
Detailer:	JHK		
Sheet Subset: DEMOLITION		Subset Sheets:	DM-3

Project No./Code
STA 04-XX
1xxx8
Sheet Number: 24

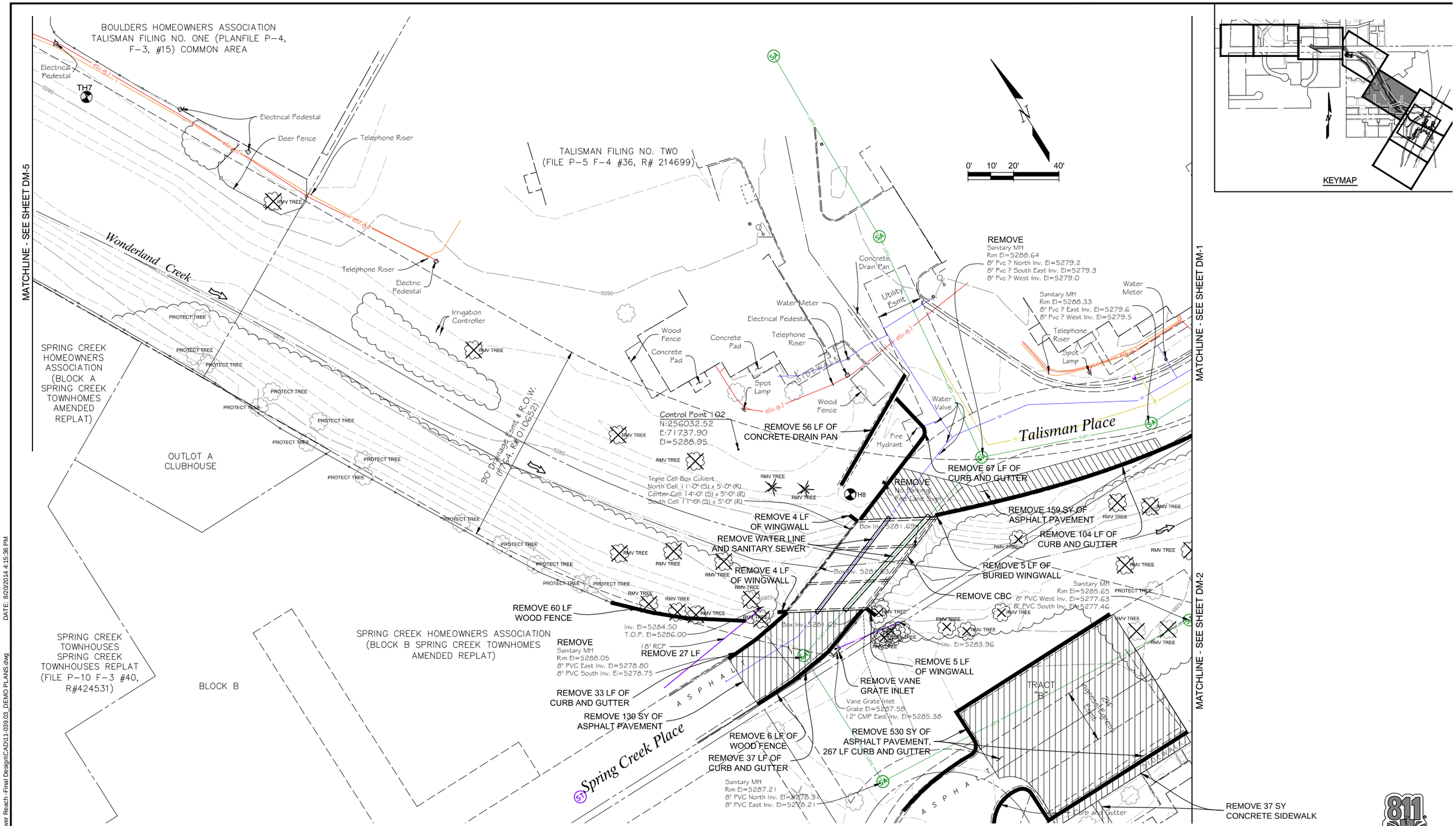

Know what's below Call before you dig

Computer File Information	
Creation Date: 07/18/13	Initials: JHK
Last Modification Date: 01/15/14	Initials: JHK
Full Path: P:\11-039.03\CAD	
Drawing File Name: 11-039.03_DEMO PLANS.dwg	
AutoCAD 2010	Scale: AS SHOWN

MULLER ENGINEERING CO., INC.
CONSULTING ENGINEERS
777 S. WADSWORTH BLVD. 4-100
LAKEWOOD, COLORADO 80226
(303) 988-4939

MEC PROJECT NO. 11039.03

Sheet Revisions		
Date:	Comments	Init.

Region 4

CITY OF BOULDER

WONDERLAND CREEK - 30TH STREET TO FOOTHILLS PARKWAY

DEMOLITION AND REMOVAL PLAN

Designer:	CLK	Structure Numbers	
Detailer:	JHK		
Sheet Subset: DEMOLITION		Subset Sheets:	DM-4

Project No./Code

STA 04-XX

1xxx8

Sheet Number: 25

NAME: P:\11-039.03 Wonderland Creek Lower Reach -Final Design\CAD\11-039.03_DEMO PLANS.dwg DATE: 8/20/2014 4:15:36 PM

LOT 5 BOULDER HEALTH PROFESSIONS CONDOMINIUMS (PLANFILE P-9, F-1, #2 & 3)

LOT 4 BOULDER HEALTH PROFESSIONS CONDOMINIUMS (PLANFILE P-9, F-1, #2 & 3)

8' Drainage Esmt

10' Platted Utility Esmt

Iris Avenue

PLATTED EASEMENT

N

0' 10' 20' 40'

KEYMAP

Control Point 101
N:256555.03
E:71425.55
El=5297.55

Sanitary MH
Rim El=5299.16
10" Clay East Inv. El=5287.11
10" Clay West Inv. El=5286.96

Sanitary MH
Rim El=5297.85
10" Clay ? West Inv. El=5286.1
8" Clay ? North Inv. El=5287.3
10" Clay ? East Inv. El=5286.2
12" Clay ? South Inv. El=5286.1

REMOVE 868 SY OF ASPHALT PAVEMENT

Storm MH
Rim El=5298.13
15" RCP ? West Inv. El=5294.1
15" RCP ? North Inv. El=5294.0
18" RCP ? East Inv. El=5294.0
15" RCP ? South Inv. El=5293.9

REMOVE 25 SY OF CONCRETE WALK

REMOVE TYPE R INLET

5' Type R Inlet
Rim El=5297.90
18" RCP West Inv. El=5294.8
12" RCP East Inv. El=5294.8
6" Pvc North Inv. El=5297.0
4' Pvc East Inv. El=5296.8

REMOVE 82 SY OF CONCRETE WALK

REMOVE 79 LF OF CURB AND GUTTER

REMOVE 84 LF OF CURB AND GUTTER

REMOVE 30 LF OF WINGWALL

Box Inv. 5290.04

Box Inv. 5290.11

Gas Line Attached to Front Face of Headwall

Triple Cell Box Culvert
North Cell 9'-0" (S) x 4'-0" (R)
Center Cell 12'-0" (S) x 4'-0" (R)
South Cell 9'-0" (S) x 4'-0" (R)

PROTECT UTILITIES

Fire Hydrant
Water Valve
Light Pole
Stop Sign
Power Pole
Guy Wire
Water Valvee
Mail Drop Box
Street Stop Sign
Gas Line Marker
Gas Line Marker
Telephone Vault
Telephone Risers
Stone Sign
Power Pole
Concrete Pad
Deck
TV/ Cable Riser
Telephone Riser
Electnc Substation
Concrete Pad
Light Pole
Concrete Pad
Concrete Pad
TV/ Cable Riser
Telephone Riser
Electric Substation
Concrete Pad
Cable Riser
Telephone Riser
Existing Drainage Swale

PROTECT TREE

ASPHALT

CONC. WALK

CONC. WALK

SIDEWALK

SIDEWALK

PEDESTRIAN/BIKE ESMT (F764, R#010655)

BOULDERS HOMEOWNERS ASSOCIATION TALISMAN FILING NO. ONE (PLANFILE P-4, F-3, #15) COMMON AREA

BOULDERS HOMEOWNERS ASSOCIATION TALISMAN FILING NO. ONE (PLANFILE P-4, F-3, #15) COMMON AREA

90' Drainage Esmt & R.O.W. (F764, R# 010652)

Wonderland Creek

WONDERLAND GARDENS FILING NO. 1 BUILDING 40

WONDERLAND GARDENS HOMEOWNERS (ALL COMMON AREAS)

WONDERLAND GARDENS FILING NO. 1 BUILDING 41

WONDERLAND GARDENS FILING NO. 1 (PLANFILE P-5, F-3, #31)

EASEMENT OVER ALL COMMON AREAS FOR UTILITY SERVICES (F790, R#037155)

20' PLATTED UTILITY & RECREATION ESMT

SPRING CREEK HOMEOWNERS ASSOCIATION (BLOCK A SPRING CREEK TOWNHOMES AMENDED REPLAT)

10' Type R Inlet
Rim El=5295.14
12" RCP West Inv. El=5290.23
4" PVC West Inv. El=525293.03
24" RCP North East Inv. El=5290.13

34th Street

MATCHLINE - SEE SHEET DM-6

MATCHLINE - SEE SHEET DM-4

Know what's below Call before you dig

DATE: 8/20/2014 4:15:41 PM

NAME: P:\11-039.03 Wonderland Creek Lower Reach -Final Design\CAD\11-039.03_DEMO PLANS.dwg

Computer File Information		
Creation Date: 07/18/13	Initials: JHK	
Last Modification Date: 01/15/14	Initials: JHK	
Full Path: P:\11-039.03\CAD		
Drawing File Name: 11-039.03_DEMO PLANS.dwg		
AutoCAD 2010	Scale: AS SHOWN	

MULLER ENGINEERING CO., INC.
CONSULTING ENGINEERS
777 S. WADSWORTH BLVD. 4-100
LAKEWOOD, COLORADO 80226
(303) 988-4939

MEC PROJECT NO. 11039.03

Sheet Revisions		
Date:	Comments	Init.

Region 4

CITY OF BOULDER

WONDERLAND CREEK - 30TH STREET TO FOOTHILLS PARKWAY

DEMOLITION AND REMOVAL PLAN

Designer:	CLK	Structure Numbers	
Detailer:	JHK		
Sheet Subset:	DEMOLITION	Subset Sheets:	DM-5

Project No./Code: STA 04-XX

1xxx8

Sheet Number: 26

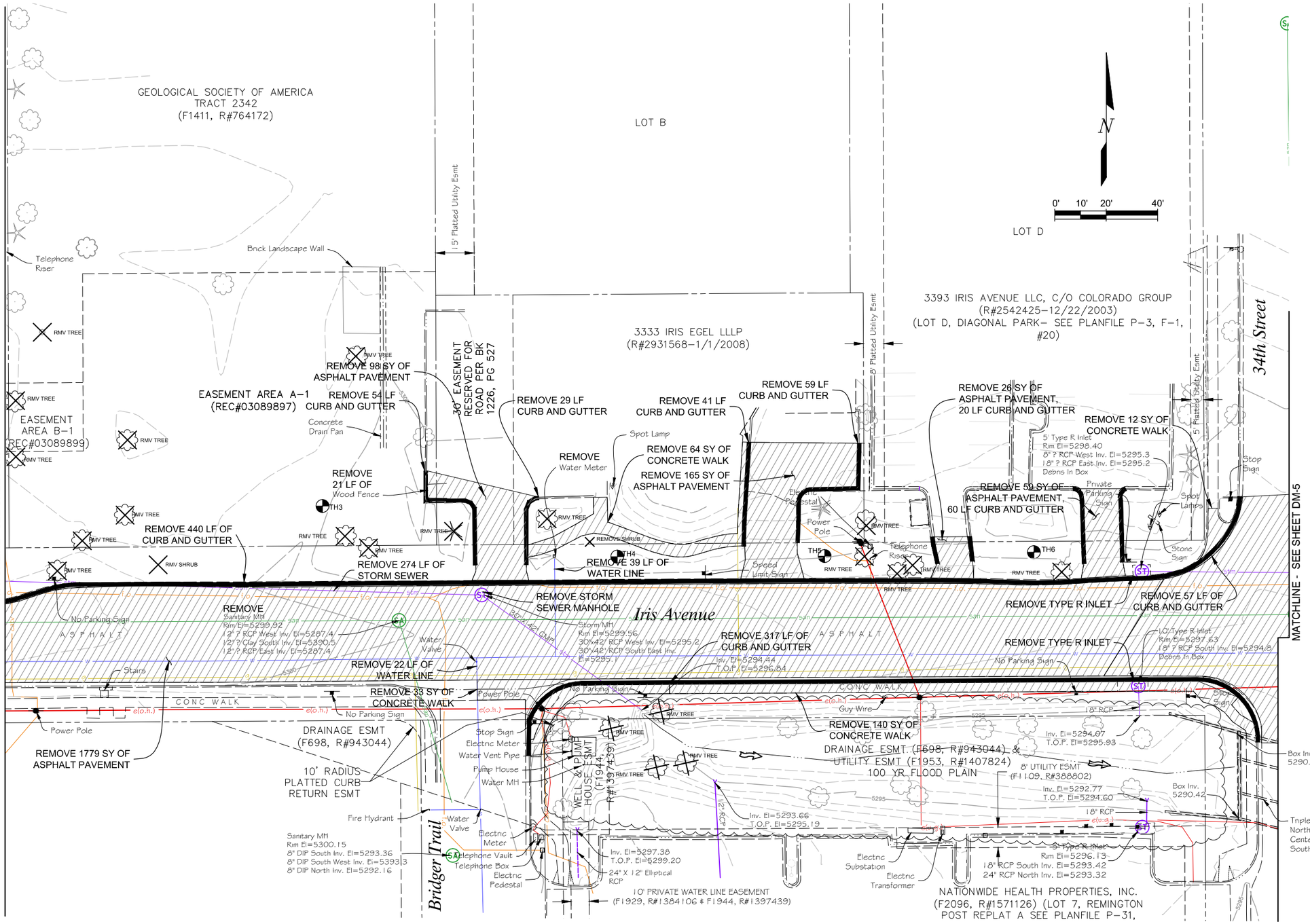

DATE: 8/20/2014 4:15:46 PM

NAME: P:\11-039.03 Wonderland Creek Lower Reach -Final Design\CAD\11-039.03_DEMO PLANS.dwg

Computer File Information		
Creation Date: 07/18/13	Initials: JHK	
Last Modification Date: 01/15/14	Initials: JHK	
Full Path: P:\11-039.03\CAD		
Drawing File Name: 11-039.03_DEMO PLANS.dwg		
AutoCAD 2010	Scale: AS SHOWN	

MULLER ENGINEERING CO., INC.
CONSULTING ENGINEERS
777 S. WADSWORTH BLVD. 4-100
LAKEWOOD, COLORADO 80226
(303) 988-4939
MULLER
MEC PROJECT NO. 11039.03

Sheet Revisions		
Date:	Comments	Init.

Region 4

CITY OF BOULDER

WONDERLAND CREEK - 30TH STREET TO FOOTHILLS PARKWAY

DEMOLITION AND REMOVAL PLAN

Designer:	CLK	Structure Numbers	
Detailer:	JHK		
Sheet Subset: DEMOLITION		Subset Sheets:	DM-6

Project No./Code	
STA 04-XX	
1xxx8	
Sheet Number:	27

Know what's below Call before you dig

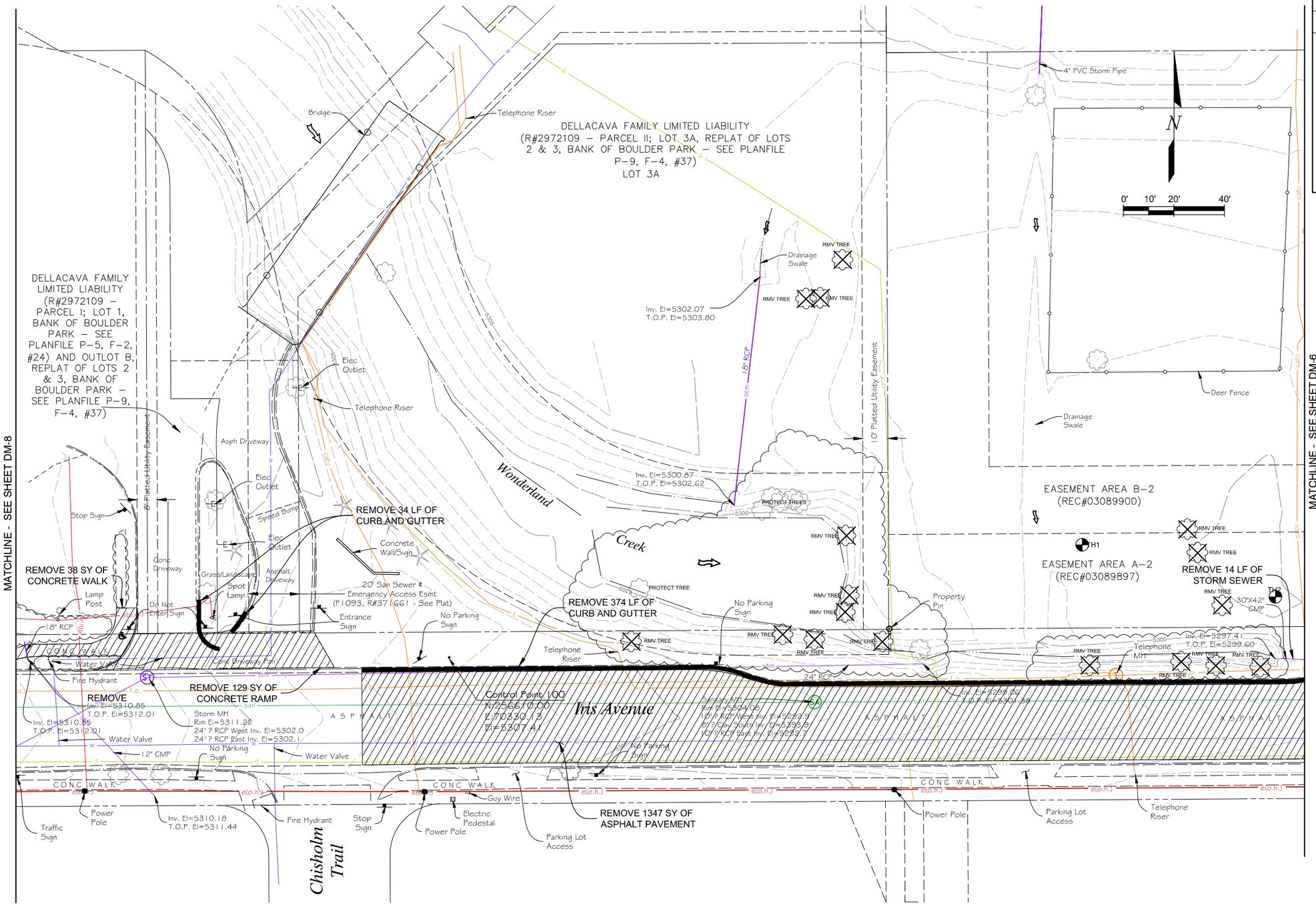

DATE: 8/20/2014 4:15:51 PM

NAME: P:\11-039.03 Wonderland Creek Lower Reach -Final Design\CAD\11-039.03_DEMO PLANS.dwg

Computer File Information		
Creation Date: 07/18/13	Initials: JHK	
Last Modification Date: 01/15/14	Initials: JHK	
Full Path: P:\11-039.03\CAD		
Drawing File Name: 11-039.03_DEMO PLANS.dwg		
AutoCAD 2010	Scale: AS SHOWN	

MULLER ENGINEERING CO., INC.
CONSULTING ENGINEERS
777 S. WADSWORTH BLVD. 4-100
LAKEWOOD, COLORADO 80226
(303) 988-4939
MEC PROJECT NO. 11039.03

Sheet Revisions		
Date:	Comments	Init.

Know what's below Call before you dig

WONDERLAND CREEK - 30TH STREET TO FOOTHILLS PARKWAY

DEMOLITION AND REMOVAL PLAN

Designer:	CLK	Structure Numbers	
Detailer:	JHK		
Sheet Subset:	DEMOLITION	Subset Sheets:	DM-7

Project No./Code: STA 04-XX

1xxx8

Sheet Number: 28

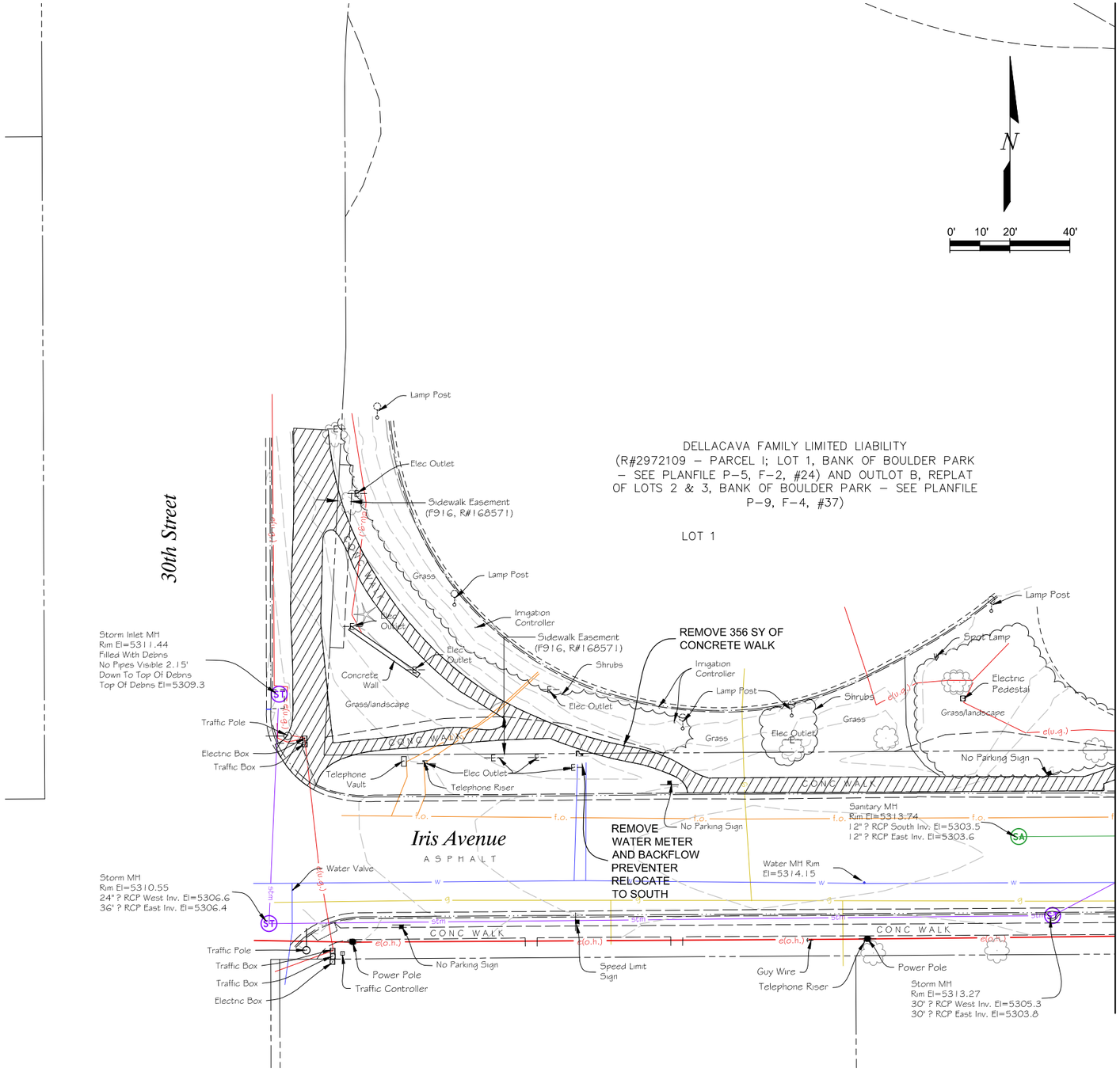

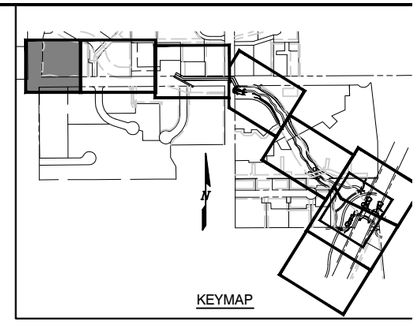

Know what's below Call before you dig

DATE: 8/20/2014 4:15:56 PM

NAME: P:\11-039.03 Wonderland Creek Lower Reach -Final Design\CAD\11-039.03_DEMO PLANS.dwg

Computer File Information		
Creation Date: 07/18/13	Initials: JHK	
Last Modification Date: 01/15/14	Initials: JHK	
Full Path: P:\11-039.03\CAD		
Drawing File Name: 11-039.03_DEMO PLANS.dwg		
AutoCAD 2010	Scale: AS SHOWN	

MULLER ENGINEERING CO., INC.
CONSULTING ENGINEERS
777 S. WADSWORTH BLVD. 4-100
LAKEWOOD, COLORADO 80226
(303) 988-4939
MEC PROJECT NO. 11039.03

Sheet Revisions		
Date:	Comments	Init.

Region 4

WONDERLAND CREEK - 30TH STREET TO FOOTHILLS PARKWAY

DEMOLITION AND REMOVAL PLAN

Designer:	CLK	Structure Numbers	
Detailer:	JHK		
Sheet Subset: DEMOLITION		Subset Sheets:	DM-8

Project No./Code	
STA 04-XX	
1xxx8	
Sheet Number:	29

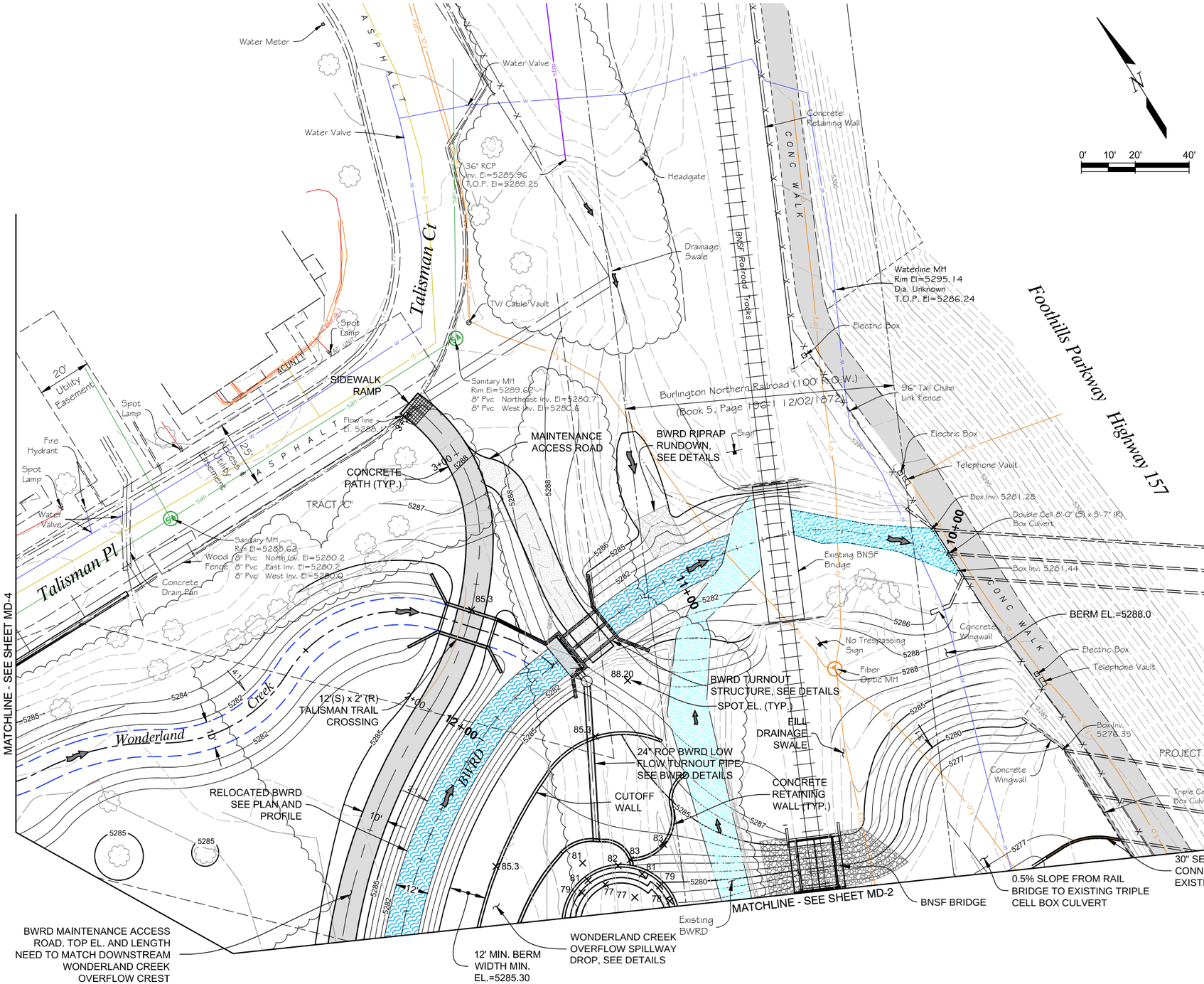

DATE: 8/20/2014 4:16:34 PM

NAME: P:\11-039.03 Wonderland Creek Lower Reach -Final Design\CAD\11-039.03_WC PLANS.dwg

Know what's below Call before you dig

Computer File Information		
Creation Date: 07/18/13	Initials: JHK	
Last Modification Date: 01/15/14	Initials: JHK	
Full Path: P:\11-039.03\CAD		
Drawing File Name: 11-039.03_WC PLANS.dwg		
AutoCAD 2010	Scale: AS SHOWN	FEET

MULLER ENGINEERING CO., INC.
CONSULTING ENGINEERS
777 S. WADSWORTH BLVD. 4-100
LAKEWOOD, COLORADO 80226
(303) 988-4939
MULLER
MEC PROJECT NO. 11039.03

Sheet Revisions		
Date:	Comments	Init.

Region 4

CITY OF BOULDER

WONDERLAND CREEK - 30TH STREET TO FOOTHILLS PARKWAY

DRAINAGEWAY IMPROVEMENTS PLAN

Designer:	CLK	Structure Numbers	
Detailer:	JHK		
Sheet Subset:	DRAINAGE	Subset Sheets:	MD-1

Project No./Code
STA 04-XX
1xxx8
Sheet Number: 30

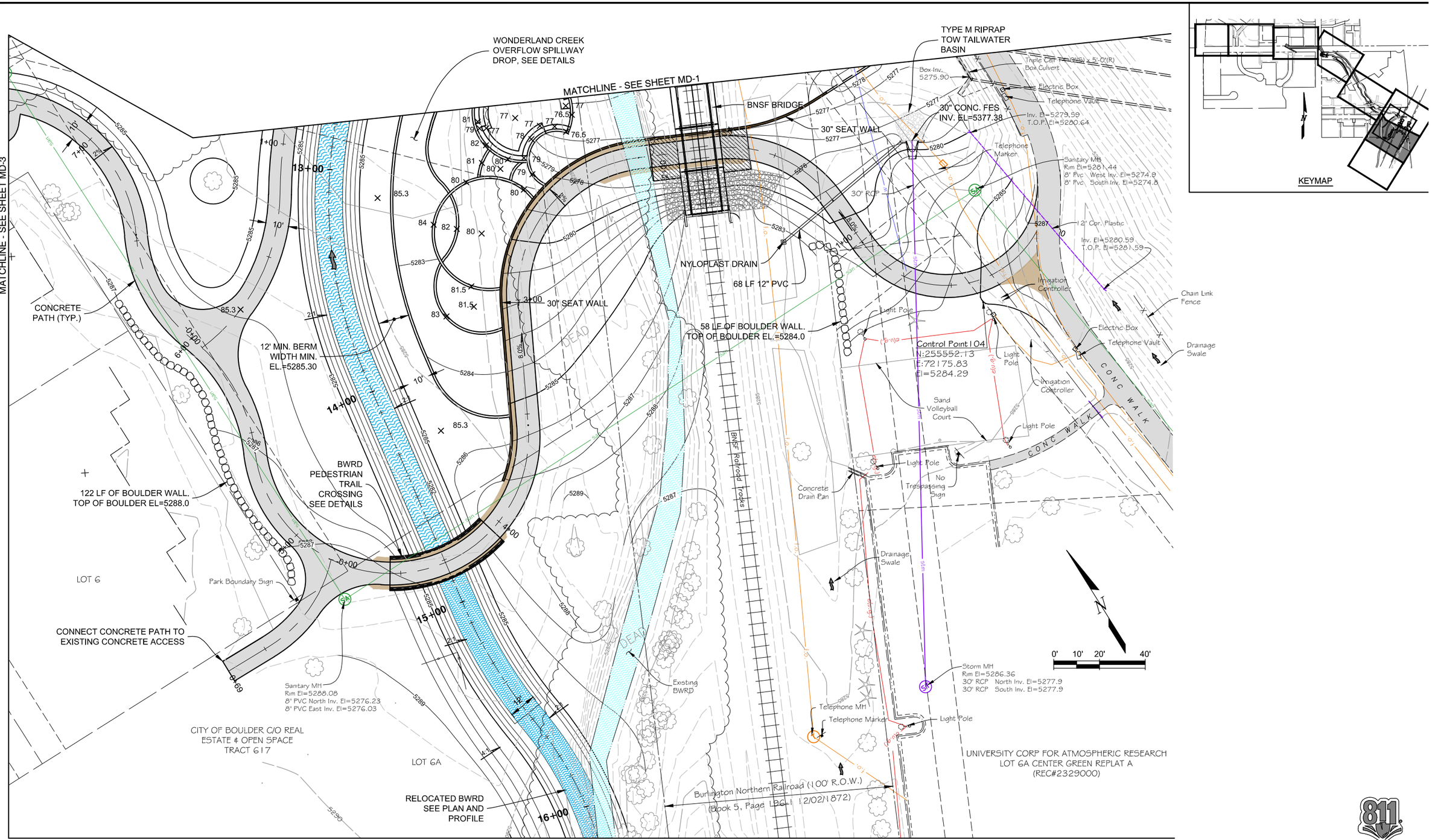

DATE: 8/20/2014 4:16:46 PM

NAME: P:\11-039.03 Wonderland Creek Lower Reach -Final Design\CAD\11-039.03_WC PLANS.dwg

Computer File Information		
Creation Date: 07/18/13	Initials: JHK	
Last Modification Date: 01/15/14	Initials: JHK	
Full Path: P:\11-039.03\CAD		
Drawing File Name: 11-039.03_WC PLANS.dwg		
AutoCAD 2010	Scale: AS SHOWN	FEET

MULLER ENGINEERING CO., INC.
CONSULTING ENGINEERS
777 S. WADSWORTH BLVD. 4-100
LAKEWOOD, COLORADO 80226
(303) 988-4939
MULLER
MEC PROJECT NO. 11039.03

Sheet Revisions		
Date:	Comments	Init.

Region 4

CITY OF BOULDER

WONDERLAND CREEK - 30TH STREET TO FOOTHILLS PARKWAY

DRAINAGEWAY IMPROVEMENTS PLAN

Designer:	CLK	Structure Numbers	
Detailer:	JHK		
Sheet Subset:	DRAINAGE	Subset Sheets:	MD-2

Project No./Code	
STA 04-XX	
1xxx8	
Sheet Number:	31

Know what's below Call before you dig

MATCHLINE - SEE SHEET MD-2

Control Point 103
N:255550.01
E:71728.11
El=5290.90

RELOCATED BWRD
SEE PLAN AND PROFILE

20' TRANSITION FROM
EXISTING BWRD CHANNEL TO
PROPOSED BWRD CHANNEL

4:1

2:1

5280

5285

Existing
BWRD

17+00

18+00

BNSF Railroad Tracks

LOT 6A

CENTER GREEN REPLAT A
(FILE R P-23 F-1 #24, R#969930)

Burlington Northern Railroad (100' R.O.W.)
(Book 5, Page 196-1 12/02/1872)

20' Platted Utility & Drainage Esmt

12' Emergency Access Esmt

N

0' 10' 20' 40'

KEYMAP

Know what's below
Call before you dig

DATE: 8/20/2014 4:16:55 PM

NAME: P:\11-039.03 Wonderland Creek Lower Reach - Final Design\CAD\11-039.03_WC PLANS.dwg

Computer File Information		
Creation Date: 07/18/13	Initials: JHK	
Last Modification Date: 01/15/14	Initials: JHK	
Full Path: P:\11-039.03\CAD		
Drawing File Name: 11-039.03_WC PLANS.dwg		
AutoCAD 2010	Scale: AS SHOWN	FEET

MULLER ENGINEERING CO., INC.
CONSULTING ENGINEERS
777 S. WADSWORTH BLVD. 4-100
LAKEWOOD, COLORADO 80226
(303) 988-4939

MEC PROJECT NO. 11039.03

Sheet Revisions

Date:	Comments	Init.

Region 4

CITY OF BOULDER

WONDERLAND CREEK - 30TH STREET TO FOOTHILLS PARKWAY

DRAINAGEWAY IMPROVEMENTS PLAN

Designer:	CLK	Structure Numbers	
Detailer:	JHK		
Sheet Subset:	DRAINAGE	Subset Sheets:	MD-3

Project No./Code

STA 04-XX

1xxx8

Sheet Number: 32

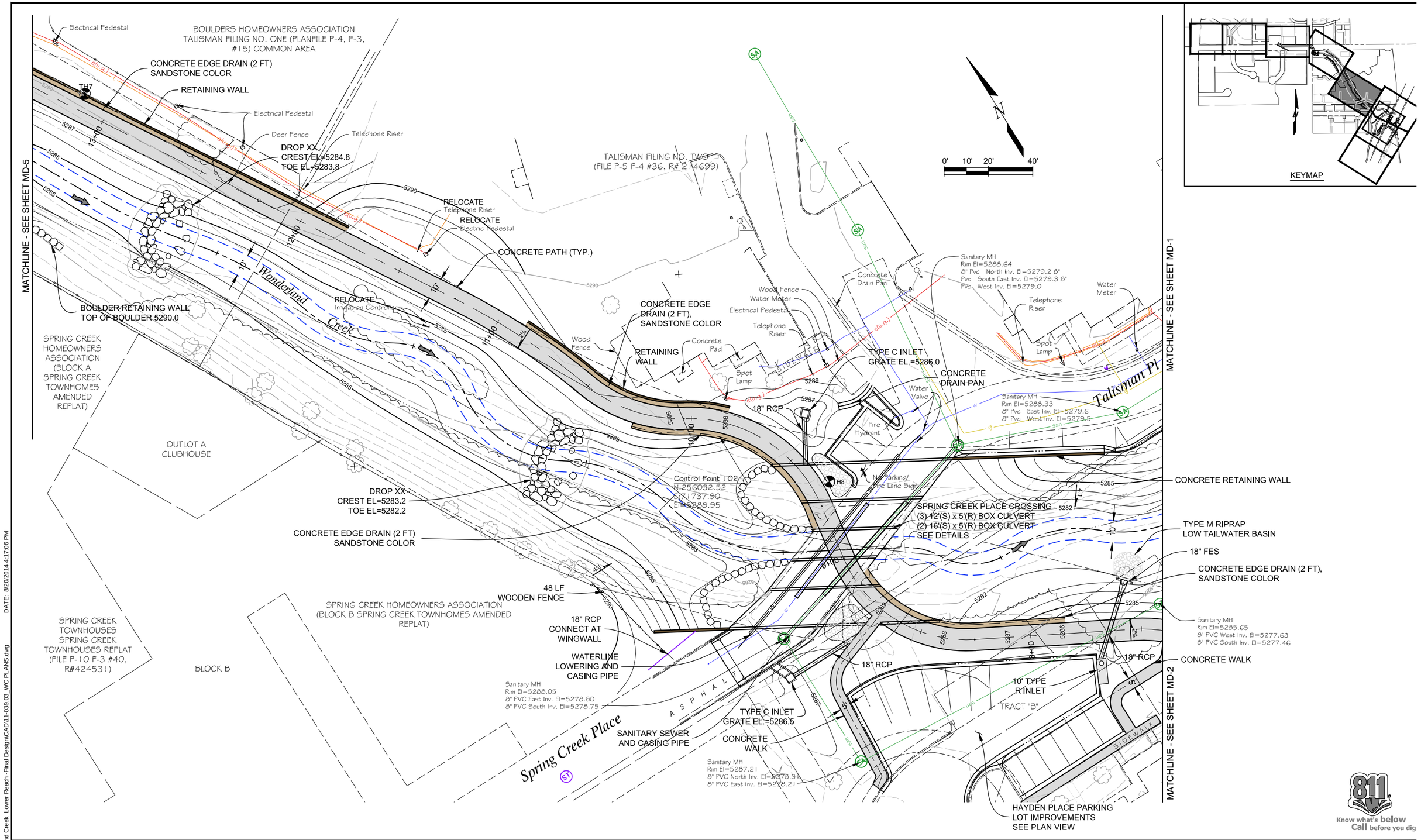

NAME: P:\11-039.03 Wonderland Creek Lower Reach -Final Design\CAD\11-039.03_WC PLANS.dwg DATE: 8/20/2014 4:17:06 PM

Computer File Information		
Creation Date: 07/18/13	Initials: JHK	
Last Modification Date: 01/15/14	Initials: JHK	
Full Path: P:\11-039.03\CAD		
Drawing File Name: 11-039.03_WC PLANS.dwg		
AutoCAD 2010	Scale: AS SHOWN	FEET

MULLER ENGINEERING CO., INC.
CONSULTING ENGINEERS
777 S. WADSWORTH BLVD. 4-100
LAKEWOOD, COLORADO 80226
(303) 988-4939
MEC PROJECT NO. 11039.03

Sheet Revisions		
Date:	Comments	Init.

Region 4

CITY OF BOULDER

WONDERLAND CREEK - 30TH STREET TO FOOTHILLS PARKWAY

DRAINAGEWAY IMPROVEMENTS PLAN

Designer:	CLK	Structure Numbers	
Detailer:	JHK		
Sheet Subset:	DRAINAGE	Subset Sheets:	MD-4

Project No./Code	STA 04-XX
	1xxx8
Sheet Number:	33

Know what's below Call before you dig

LOT 5 BOULDER HEALTH PROFESSIONS CONDOMINIUMS (PLANFILE P-9, F-1, #2 & 3)

LOT 4 BOULDER HEALTH PROFESSIONS CONDOMINIUMS (PLANFILE P-9, F-1, #2 & 3)

BOULDERS HOMEOWNERS ASSOCIATION TALISMAN FILING NO. ONE (PLANFILE P-4, F-3, #15) COMMON AREA

Control Point 101
N:256555.03
E:71425.55
El=5297.55

Sanitary MH
Rim El=5297.85
10" Clay West Inv. El=5286.1
8" Clay North Inv. El=5287.3
10" Clay East Inv. El=5286.2
12" Clay South Inv. El=5286.1

Sanitary MH
Rim El=5299.16
10" Clay East Inv. El=5287.11
10" Clay West Inv. El=5286.96

STORM SEWER MH
RIM EL=5298.8

TYPE 13 INLET

Storm MH
Rim El=5298.13
15" RCP West Inv. El=5294.1
15" RCP North Inv. El=5294.0
18" RCP East Inv. El=5294.0
15" RCP South Inv. El=5293.9
REPLACE

5' TYPE R INLET

CONCRETE EDGE DRAIN (2 FT) SANDSTONE COLOR

Iris Avenue

ASPHALT

CONC WALK

Fire Hydrant
Water Valve
Light Pole
Stop Sign
Power Pole
Guy Wire
Mail Drop Gang Box
Telephone Risers
Telephone Vault
Concrete Pad
Deck
TV/ Cable Riser
Telephone Riser
Electnc Substation
Light Pole
Stone Sign

18" RCP PIPE

SANITARY SEWER MH
RIM EL=5298.13

16" WATERLINE RELOCATION

8" WATERLINE CASING

RELOCATE GAS LINE BY OTHERS

8" WATERLINE LOWERING

DOUBLE 12'(S)x5'(R) BOX CULVERT

SANITARY SEWER ENCASEMENT SEE DETAILS

MATCHLINE SEE SHEET MD-6

Triple Cell Box Culvert
North Cell 9'-0" (S) x 4'-0" (R)
Center Cell 12'-0" (S) x 4'-0" (R)
South Cell 9'-0" (S) x 4'-0" (R)

5' TYPE R INLET
18" RCP PIPE

DOUBLE 12'(S)x5'(R) BOX CULVERT

CONCRETE RETAINING WALL

Wonderland Creek

BOULDER RETAINING WALL
TOP OF BOULDER 5292.0

BOULDER RETAINING WALL
TOP OF BOULDER 5289.0

BOULDER RETAINING WALL
TOP OF BOULDER 5290.0

TV/ Cable Riser
Concrete Pad
Telephone Riser
Electric Substation
Cable Riser
Telephone Riser

WONDERLAND GARDENS FILING NO. 1 BUILDING 40

WONDERLAND GARDENS HOMEOWNERS (ALL COMMON AREAS)

WONDERLAND GARDENS FILING NO. 1 BUILDING 41

Gas Line Marker

10' Type R Inlet
Rim El=5295.14
12" RCP West Inv. El=5290.23
4" PVC West Inv. El=525293.03
24" RCP North East Inv. El=5290.13

34th Street

WONDERLAND GARDENS FILING NO. 1 (PLANFILE P-5, F-3, #31)

Drainage Swale

SPRING CREEK HOMEOWNERS ASSOCIATION (BLOCK A SPRING CREEK TOWNHOMES AMENDED REPLAT)

CONCRETE EDGE DRAIN (2 FT), SANDSTONE COLOR

CONCRETE PATH (TYP.)

MATCHLINE - SEE SHEET MD-4

0' 10' 20' 40'

KEYMAP

Know what's below Call before you dig

DATE: 8/20/2014 4:17:16 PM

NAME: P:\11-039.03 Wonderland Creek Lower Reach -Final Design\CAD\11-039.03_WC PLANS.dwg

Computer File Information		
Creation Date: 07/18/13	Initials: JHK	
Last Modification Date: 01/15/14	Initials: JHK	
Full Path: P:\11-039.03\CAD		
Drawing File Name: 11-039.03_WC PLANS.dwg		
AutoCAD 2010	Scale: AS SHOWN	FEET

MULLER ENGINEERING CO., INC.
CONSULTING ENGINEERS
777 S. WADSWORTH BLVD. 4-100
LAKEWOOD, COLORADO 80226
(303) 988-4939

MEC PROJECT NO. 11039.03

Sheet Revisions		
Date:	Comments	Init.

Region 4

CITY OF BOULDER

WONDERLAND CREEK - 30TH STREET TO FOOTHILLS PARKWAY

DRAINAGEWAY IMPROVEMENTS PLAN

Designer:	CLK	Structure Numbers	
Detailer:	JHK		
Sheet Subset:	DRAINAGE	Subset Sheets:	MD-5

Project No./Code
STA 04-XX
1xxx8
Sheet Number: 34

GEOLOGICAL SOCIETY OF AMERICA
TRACT 2342
(F1411, R#764172)

LOT B

LOT D

15' Platted Utility Esmt

3333 IRIS EGEL LLLP
(R#2931568-1/1/2008)

3393 IRIS AVENUE LLC, C/O COLORADO GROUP
(R#2542425-12/22/2003)
(LOT D, DIAGONAL PARK- SEE PLANFILE P-3, F-1, #20)

KEYMAP

N

0' 10' 20' 40'

MATCHLINE - SEE SHEET MD-7

MATCHLINE - SEE SHEET MD-5

Wonderland Creek

Iris Avenue

34th Street

Bridger Trail

Telephone Riser

MAINTENANCE ACCESS

IMPROVED CBC ENTRANCE

DOUBLE 12'(S) x 5'(R) BOX CULVERT

LIMITS OF DRIVE RECONSTRUCTION SEE ROADWAY PLANS

3/4" WATERLINE RELOCATION SEE DETAIL

WATER SERVICE METER PIT SEE DETAIL

TYPE C INLET GRATE EL=5299.25

IRIS CULVERT INLET STRUCTURE, SEE DETAILS

CONCRETE EDGE DRAIN (2 FT) SANDSTONE COLOR

CONCRETE PATH (TYP.)

2' MIN. BERM TOP EL.=5300.4

5' Type R Inlet
Rim El=5298.40
8" RCP West Inv. El=5295.3
18" RCP East Inv. El=5295.7
Debris In Box

REPLACE EXISTING WATER QUALITY BASIN 6" PVC STORM SEWER

10' TYPE R INLET

Spot Lamps

Stop Sign

Stone Sign

Asphalt Driveway

Private Property Sign

STORM SEWER MH

24" RCP

24" RCP

16" WATERLINE LOWERING AND RELOCATION

10' TYPE R INLET

SANITARY SEWER MH
RIM EL=5300.2

SANITARY SEWER MH
RIM EL=5300.0

SANITARY SEWER MH
RIM EL=5300.0

SANITARY SEWER CASING PIPE SEE DETAILS

DRIVEWAY RAMP SEE DETAIL

BRIDGER TRAIL CULVERT
DOUBLE 9'(S) x 5'(R)
BOX CULVERT

SANITARY SEWER MH
RIM EL=5298.1

5'-6" TREE LAWN

DRIVEWAY RAMP SEE DETAIL

No Parking Sign

Stairs

CONC WALK

Power Pole

16" WATER LINE LOWERING SEE DETAILS

16" WATERLINE CASING PIPE SEE DETAILS

8" WATERLINE RELOCATION

Fire Hydrant

Water Valve

Electric Meter

Water Vent Pipe

Pump House

Water MH

Telephone Vault

Telephone Box

Electric Pedestal

24" X 12" Elliptical RCP

Sanitary MH
Rim El=5300.15
8" DIP South Inv. El=5293.36
8" DIP South West Inv. El=5393.13
8" DIP North Inv. El=5292.16

Inv. El=5297.38
T.O.P. El=5299.20

12" RCP
Inv. El=5293.66
T.O.P. El=5295.19

12" RCP

TYPE M RIPRAP

10' TYPE R INLET
Rim El=5297.63
18" RCP South Inv. El=5294.5
Debris In Box

10' TYPE R INLET

Inv. El=5292.77
T.O.P. El=5294.60

18" RCP

5' Type R Inlet
Rim El=5296.13
18" RCP South Inv. El=5293.42
24" RCP North Inv. El=5293.32

Electric Substation

Electric Transformer

Triple Cell Box Culvert
North Cell 9'-0" (S) x 4'-0" (R)
Center Cell 12'-0" (S) x 4'-0" (R)
South Cell 9'-0" (S) x 4'-0" (R)

NATIONWIDE HEALTH PROPERTIES, INC.
(F2096, R#1571126) (LOT 7, REMINGTON POST REPLAT A SEE PLANFILE P-31, F-4, #20)

Electric Pedestal

Power Pole

Asphalt Driveway

Water Meter

Speed Limit Sign

Telephone Riser

TH4

TH5

TH6

Know what's below Call before you dig

NAME: P:\11-039.03 Wonderland Creek - Lower Reach -Final Design\CAD\11-039.03_WC PLANS.dwg
DATE: 8/20/2014 4:17:26 PM

Computer File Information		
Creation Date: 07/18/13	Initials: JHK	
Last Modification Date: 01/15/14	Initials: JHK	
Full Path: P:\11-039.03\CAD		
Drawing File Name: 11-039.03_WC PLANS.dwg		
AutoCAD 2010	Scale: AS SHOWN	FEET

MULLER ENGINEERING CO., INC.
CONSULTING ENGINEERS
777 S. WADSWORTH BLVD. 4-100
LAKEWOOD, COLORADO 80226
(303) 988-4939

MEC PROJECT NO. 11039.03

Sheet Revisions		
Date:	Comments	Init.

Region 4

CITY OF BOULDER

WONDERLAND CREEK - 30TH STREET TO FOOTHILLS PARKWAY

DRAINAGEWAY IMPROVEMENTS PLAN

Designer:	CLK	Structure Numbers	
Detailer:	JHK		
Sheet Subset:	DRAINAGE	Subset Sheets:	MD-6

Project No./Code: STA 04-XX

1xxx8

Sheet Number: 35

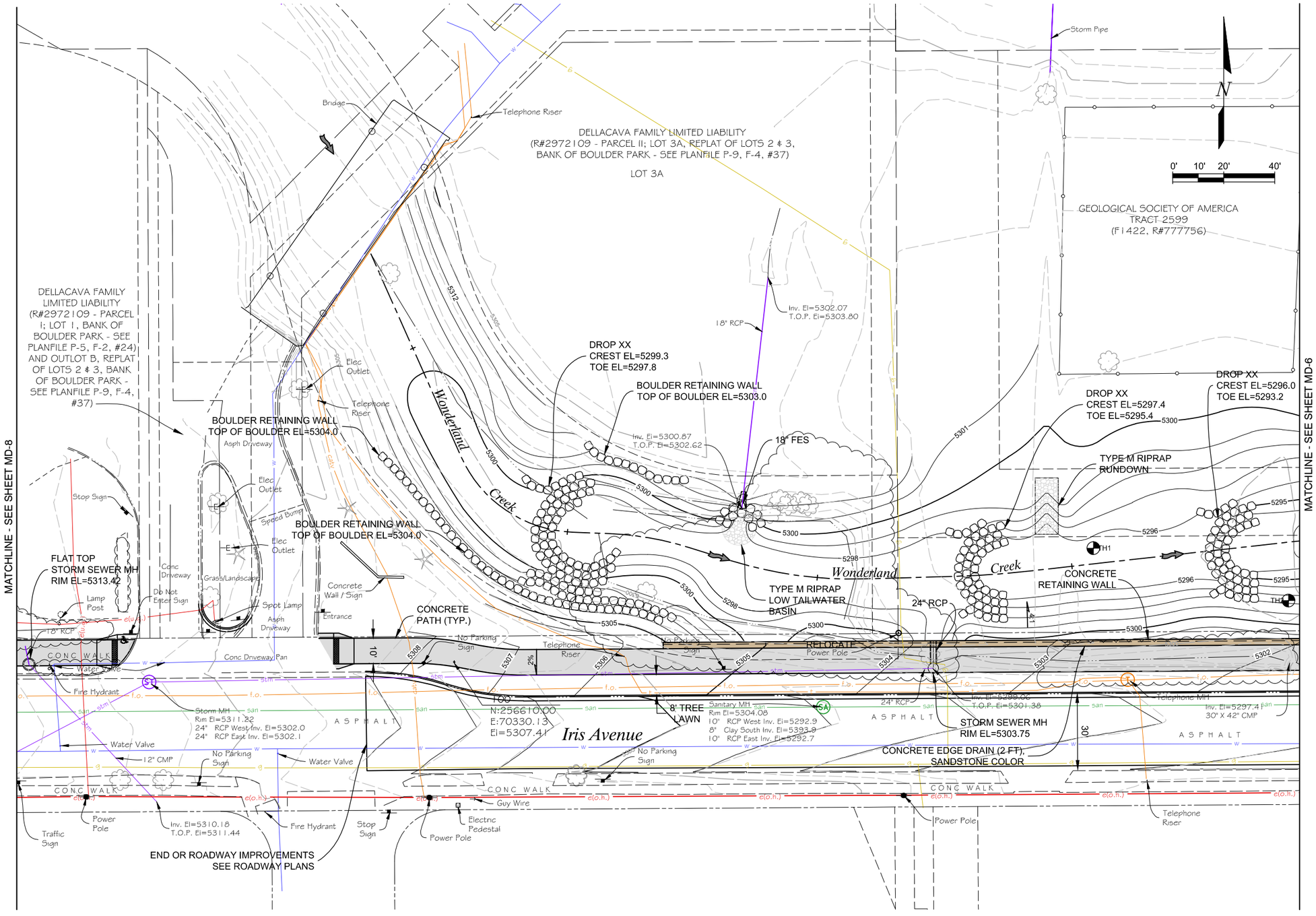

NAME: P:\11-039.03 Wonderland Creek Lower Reach -Final Design\CAD\11-039.03_WC PLANS.dwg DATE: 8/20/2014 4:17:36 PM

Computer File Information		
Creation Date: 07/18/13	Initials: JHK	
Last Modification Date: 01/15/14	Initials: JHK	
Full Path: P:\11-039.03\CAD		
Drawing File Name: 11-039.03_WC PLANS.dwg		
AutoCAD 2010	Scale: AS SHOWN	FEET

MULLER ENGINEERING CO., INC.
CONSULTING ENGINEERS
777 S. WADSWORTH BLVD. 4-100
LAKEWOOD, COLORADO 80226
(303) 988-4939
MEC PROJECT NO. 11039.03

Sheet Revisions		
Date:	Comments	Init.

Region 4

CITY OF BOULDER

WONDERLAND CREEK - 30TH STREET TO FOOTHILLS PARKWAY

DRAINAGEWAY IMPROVEMENTS PLAN

Designer:	CLK	Structure Numbers	
Detailer:	JHK		
Sheet Subset:	DRAINAGE	Subset Sheets:	MD-7

Project No./Code	
STA 04-XX	
1xxx8	
Sheet Number:	36

Know what's below Call before you dig

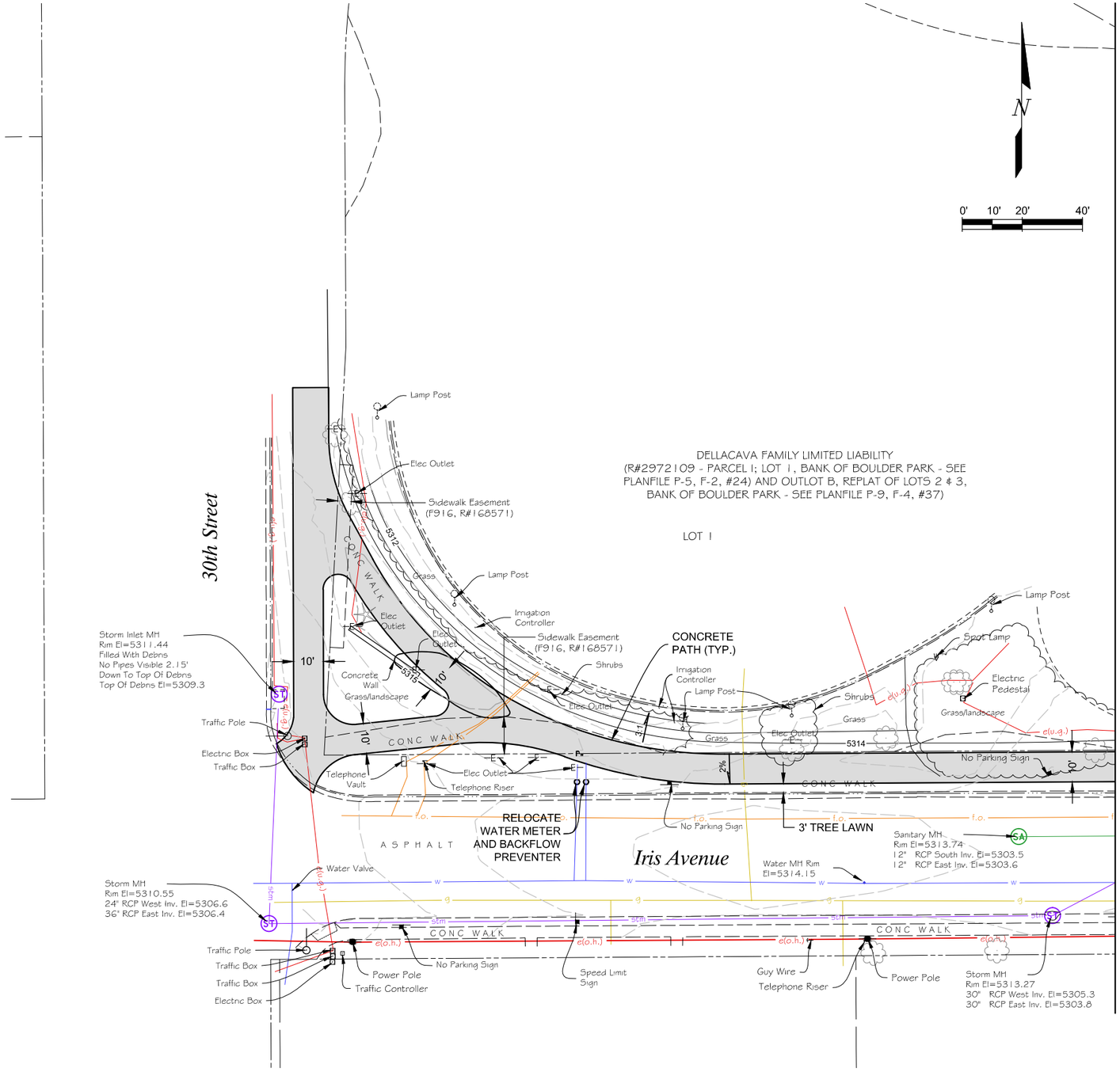

NAME: P:\11-039.03 Wonderland Creek Lower Reach -Final Design\CAD\11-039.03_WC PLANS.dwg DATE: 8/20/2014 4:17:45 PM

Computer File Information		
Creation Date: 07/18/13	Initials: JHK	
Last Modification Date: 01/15/14	Initials: JHK	
Full Path: P:\11-039.03\CAD		
Drawing File Name: 11-039.03_WC PLANS.dwg		
AutoCAD 2010	Scale: AS SHOWN	FEET

MULLER ENGINEERING CO., INC.
CONSULTING ENGINEERS
777 S. WADSWORTH BLVD. 4-100
LAKEWOOD, COLORADO 80226
(303) 988-4939
MEC PROJECT NO. 11039.03

Sheet Revisions		
Date:	Comments	Init.

Know what's below Call before you dig

WONDERLAND CREEK - 30TH STREET TO FOOTHILLS PARKWAY

DRAINAGEWAY IMPROVEMENTS PLAN

Designer:	CLK	Structure Numbers	
Detailer:	JHK		
Sheet Subset:	DRAINAGE	Subset Sheets:	MD-8

Project No./Code	
STA 04-XX	
1xxx8	
Sheet Number:	37