FILE: 08061xsec(4-15-09).PDF

32/1058

20080061 ANDERSON

BOULDER SLOUGH

X-SECTIONS & BRIDGES

4-14-09

RE/CSB

08061 XSEC (4-15-09). ASC

2008061 CONT.

SETUP #1

TR # 1004	CP-MAG1	HI	5.48
BSR # 1006	CP-MAG2	HR	5.23

HA 00-00-00 HD 101.050

~~PTS 2000 - 2075~~

PTS 3000 - 3075

pts 3017 - 3018 = 3.5' Tall Rail
pts 3019 - 3021 = 3.5'x2.5' Rock Faced wall
pts 3042 - 3045 = 3.5' tall rail
pts 2046 - 2047 = 2.5'x 2' Rock Faced wall
shot 3060 = 8" Wing wall

18th Street

33/1058

4-14-09
RE/CSB

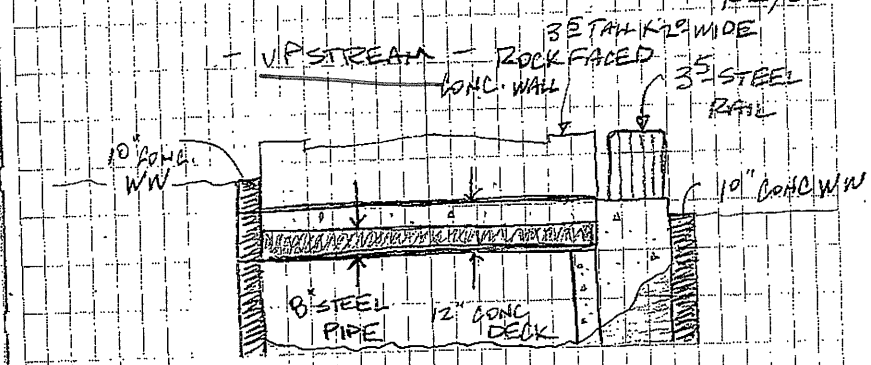

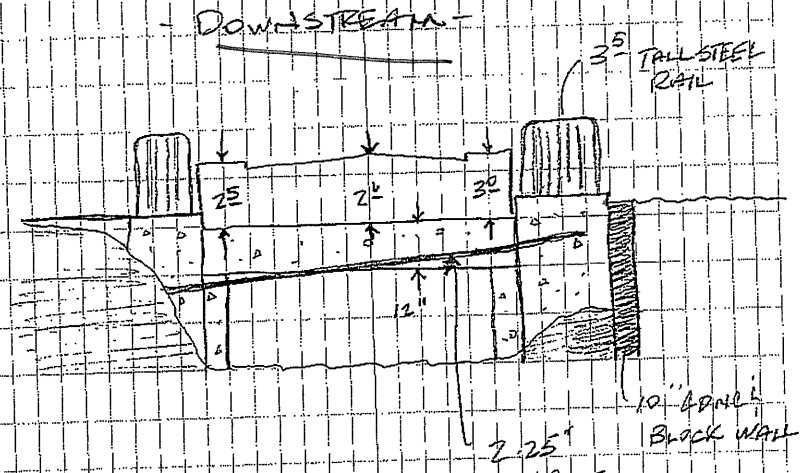

2008061 Cont

SETUP # 2

TO # 1008	CP-MAG 3	HI	5^{48}
BS @ #1010	CP-MAG 4	HR	5^{23}

HA 00-00-00 HD 124.478

~~PTS 2076 - 2166~~

PTS 3076 - 3166

Shot 3079 = Edge of rock Retaining Wall
shot 3087 = 4' diam. tree cluster
shot 3095 = 1.3' Wide concrete wall
shot 3097 = 1' wide concrete wall
shot 3099 = 1.3' wide conc. wall
shot 3117 = 1.3' Wide concrete wall
shot 3119 = 1' wide conc. wall
shot 3121 = 1.3' wide conc. wall

19th Street

34/1058

4-14-09

RE/CSB

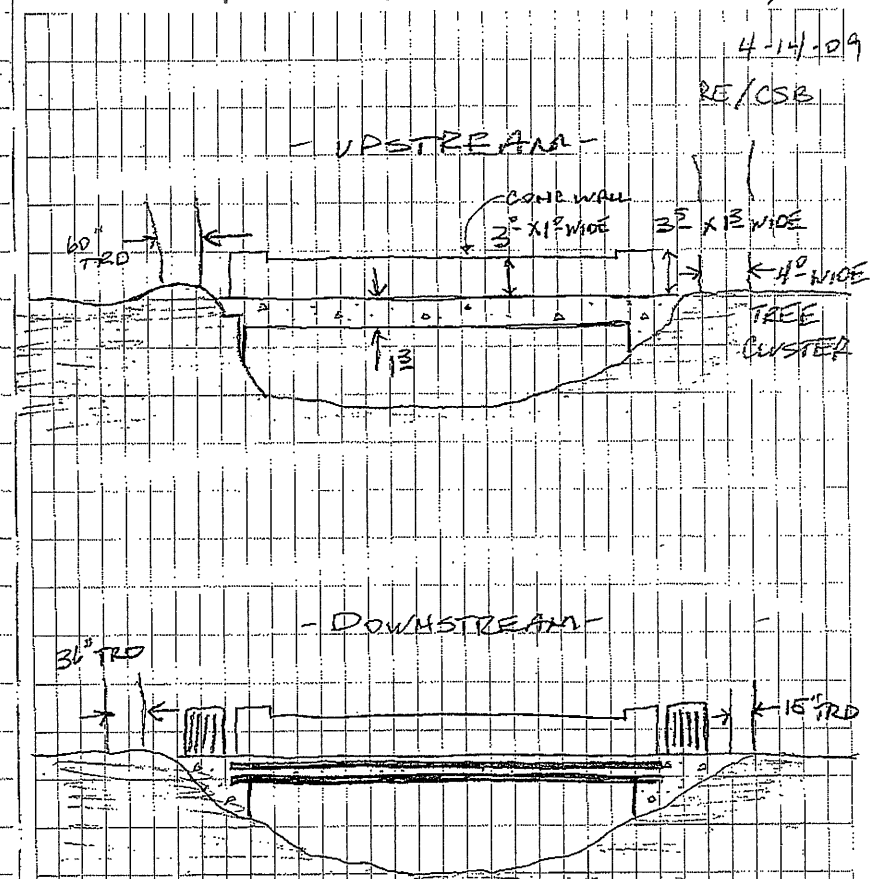

2008061 Cont

SETUP # 3

TC@ 1012 CP-MAG 5 HI

BS@ 1014 CP-MAG 6 HR

HA 00-00-00 HD 154.330

~~PTS 2167 - 2237~~

PTS 3167-3237

shot 3170 = ℄ 7" Block wall
shot 3174 = 12" HD wall
shot 3177 = 2.1' Tall guardrail
shot 3178 = 3.9' Tall handrail
shot 3188 = 4' Wood Privacy Fence
shot 3204 = 2' Tall guardrail
shot 3205 = 3.9' Tall Handrail
shot 3214 = 12" Wide wall
shot 3234 = 4.75' X 7.5" Brick Wall
shot 3235 = 6' Tall Brick Wall

CANYON BLVD

35/1058

4-14-09

RE/SSB

- UPSTREAM -

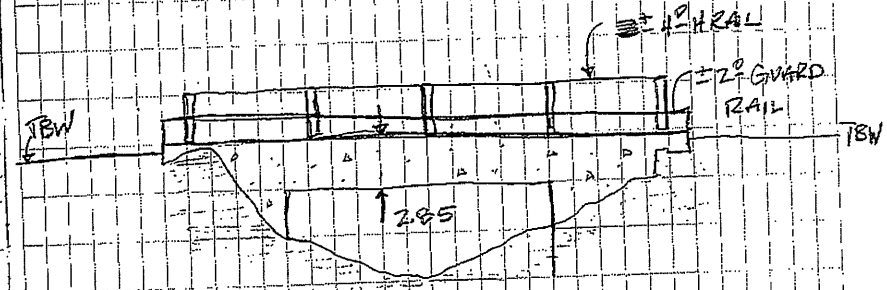

- DOWNSTREAM -

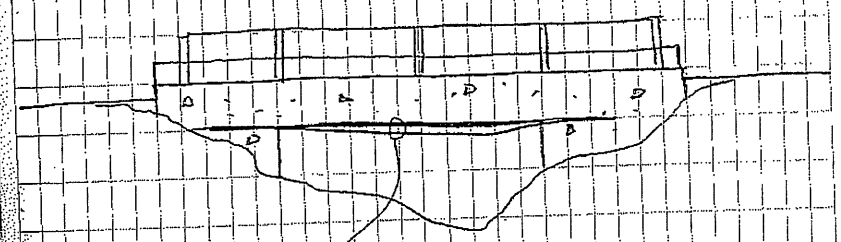

THERE IS A 2" PVC PIPE RUNNING ALONG THE BOTTOM OF DECK & A 2.5" STEEL PIPE BELOW THAT

2008061 Cont

CONV SET UP #4

π @ 1016	CP MAG 7	HI 5.52	
BS @ 1018	CP-MAG 8	HR 5.19	
	HA 00-00-00	HD	
	~~PTS 2238~~		
	PTS 3238-3239		

- TRAVERSE -

~~2239~~ 3239	CP NAIL A	SET VOD NAIL	
	HA	121-17-51	± 5° WEST OF EOL
	ZA	90-20-26	± 4° NE OF 6" TRD
	SD	267.003	± 11° S/SW OF END OF
	HD	266.998	HAND RAIL

SET UP #5

π @	CP-NAIL A	HI	
BS @	CP MAG 7	HR 5.35	
	HA 00-00-00	HD 267.040	
	~~PTS 2240-2299~~		
	PTS 3240-3299		

Ped Bridge US of Bldg

38/1058
4-15-09
RE/CSB

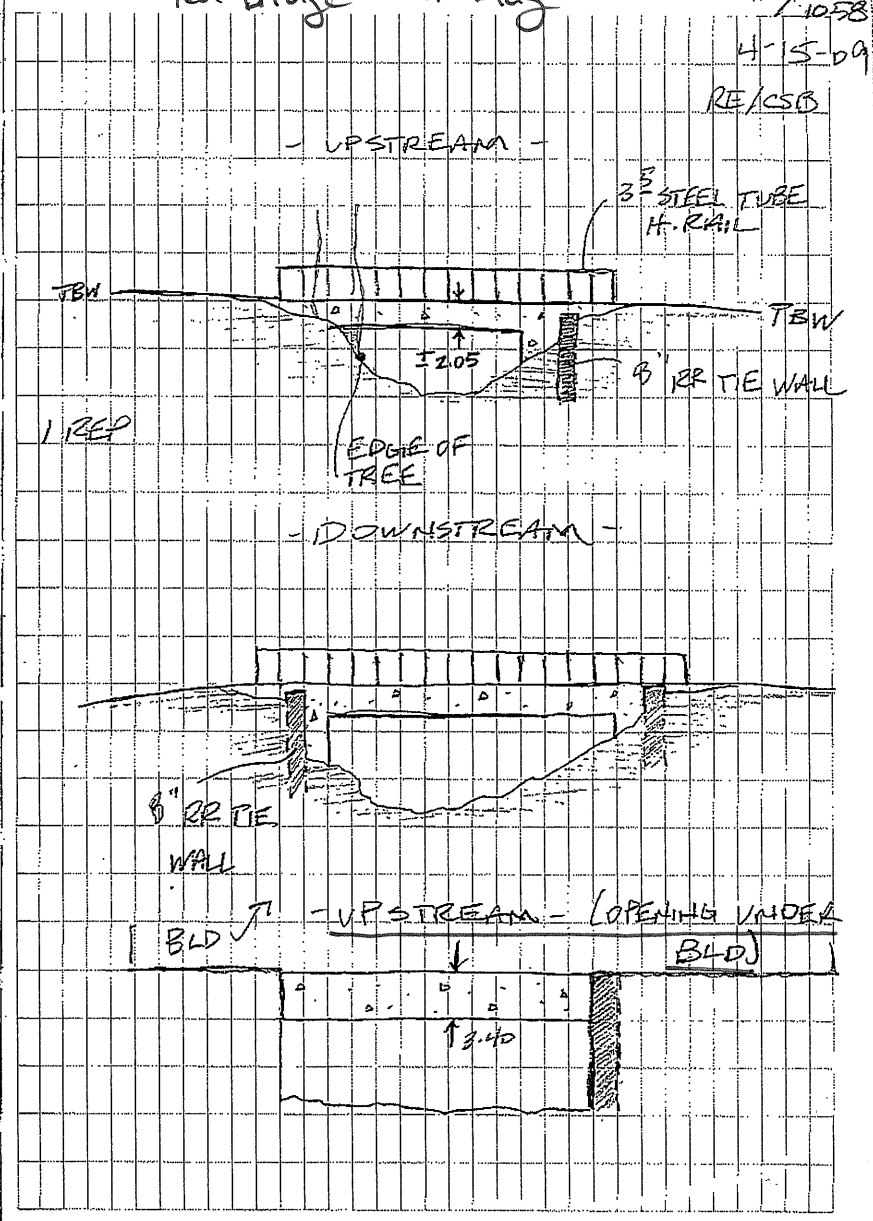

2008061 Cont

CONV SETUP # 6

π @ 1018 CP - MAG 8 HI 5^{44}

BS @ 1016 CP - MAG 7 HR 5^{35}

~~PTS 2300~~ HD

PTS 3300

TRAVERSE

~~2300~~ CP - NAIL B SET VOD NAIL ± 11°

3300 HA 309-19-49 NO. OF EOC ± 20° E

ZA 89-32-38 OF LANDSCAPING

SD 262.129

HD 262.121

SET UP # 7

π @ 2300 CP NAIL B HI 5^{42}

BS @ 1018 CP - MAG 8 HR 5^{32}

~~PTS 2301 - 2356~~ HD 262.170

PTS 3301 - 3356

DS End of Building

37/1058

4-15-09

RE/CSB

PLAN VIEW

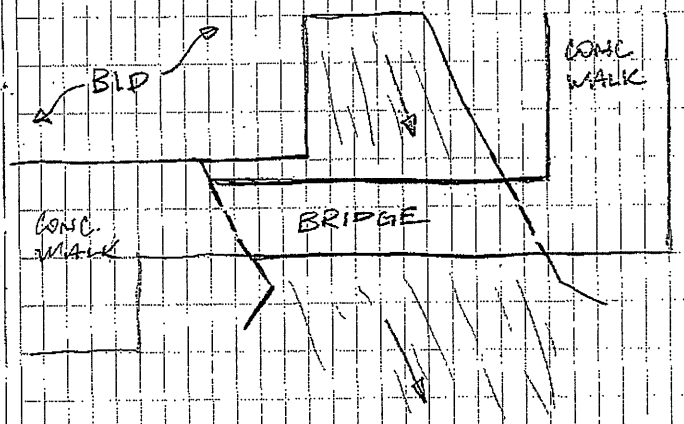

- DOWNSTREAM OF BLD -

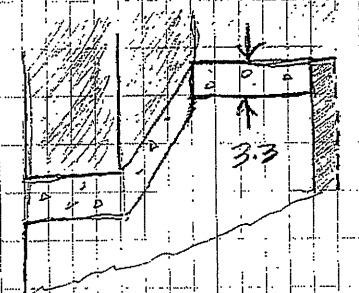

DIAGRAMS

CONT. NEXT PAGE

2008061 Cont

SETUP # 8

TQ 1020 CP- NAIL Z HI 5 33

BSQ 1022 CP- MAG 9 HR 5 37

HA 00-00-00 HD 376.828

~~PTS 2357 - 2510~~

PTS 3357 - 3510

~~SETUP # 9~~

TRAVERSE

~~2510~~ CP- NAIL C

3510 HA 221-04-43

ZA 91-00-28

SD 275.120

HD 275.077

SETUP # 9

TQ 2510 CP- NAIL C HI

BSQ 1020 CP- NAIL Z HR

HA 00-00-00 HD 275.188

~~PTS 2511 - 2530~~

PTS 3511 - 3530

Foot Bridge

39/1058

REVISE

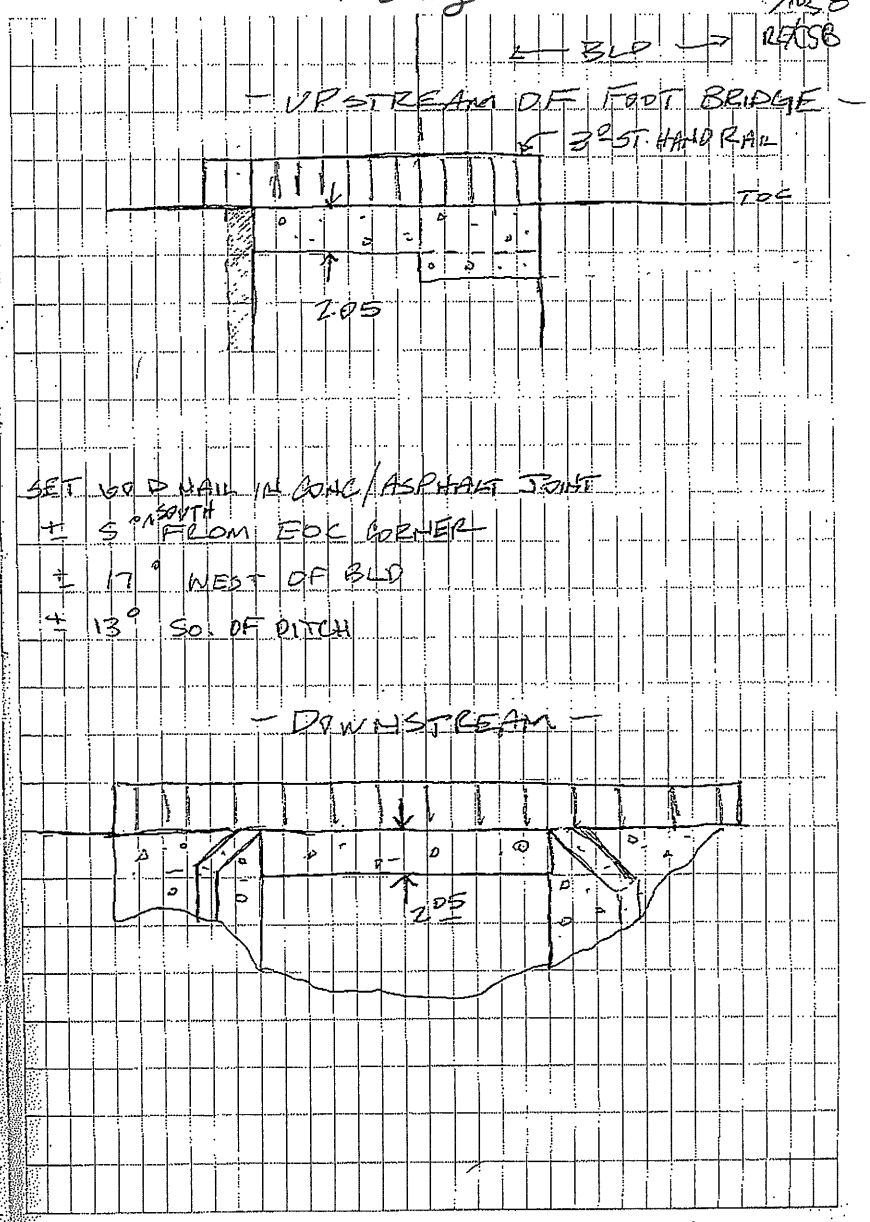

40/1058

2008061

Cont

SET UP # 10

PTP 1024 CP - MAG 10 HI 5 44

BS 1026 CP - MAG 11 HR 5 20

HA 00-00-00 HD 99.588

~~PTS 2531 - 2591~~

PTS 3531 - 3591

4-15-09

RE/CSB