2008061

BOULDER CREEK

CROSS-SECTIONS

(PAGE 6)

Ac 111

BSC 113

H_1 5.23

HR 4.87

HD - 101.72

HA - 00.00 00

HOR - 0.06

VER - 0.00

PTS ~~8000~~ - 8001 - 8024

WIRE - CX & STONE FOR GABION

8001 - 8282 (Conv Survey)

10,000 - 10,008 (GPS Survey)

9-8-09

DN/SD

1057/11

GPS PTS 10000 - 10001

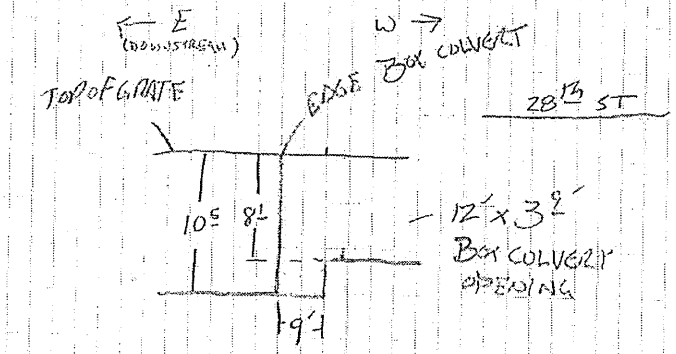

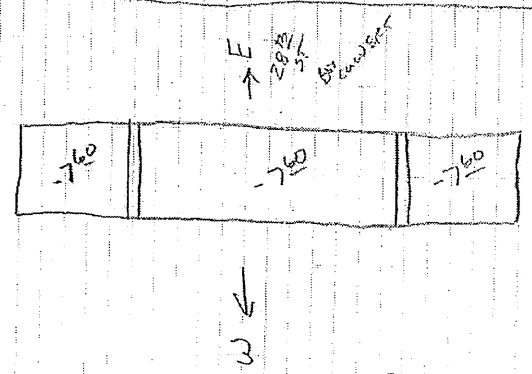

PTS 10005 - 10007

2008061 CONT

9-8-09 DN/SP

1057/12

DMH 14

4

N

√10002

RIM = 5285.11

INV - 5276.81

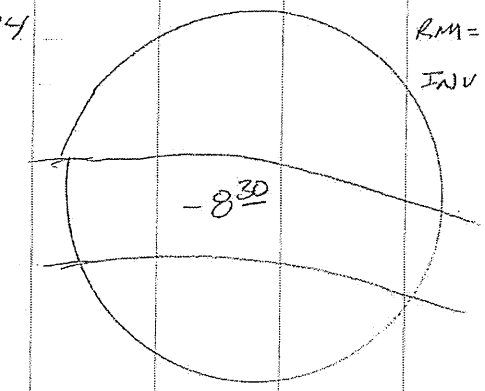

DMH 16

4

N

√10004

RIM = 5284.77

INV - 5276.58

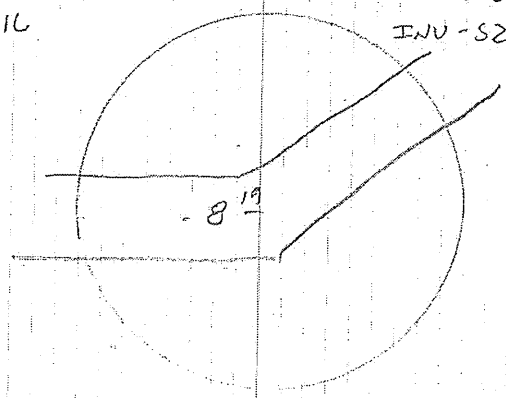

DMH 15

4

N

√10003

RIM = 5284.98

INV - 5276.68

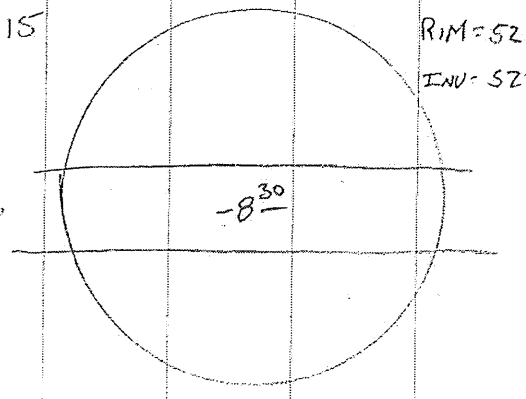

DMH 10

4

N

#1176

✓

RIM = 5289.38

INV - 5279.48

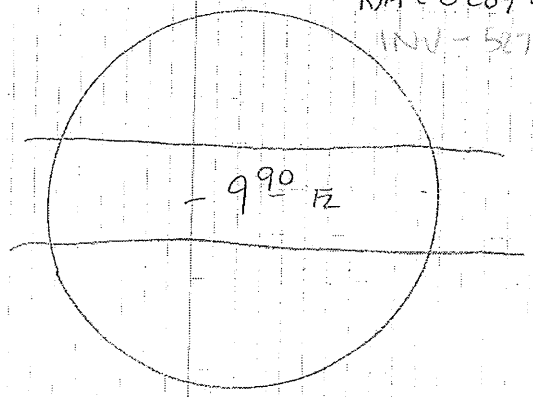

2008061 CONT
HORIZON WEST
X SECTIONS

98.09 DN/SD 1057/13

TC 1035 CP-MAG 14 HI 5^{65}
BSC 1037 CP MAG 15 HR 5^{22}
HA 00-00-00 HERR 0^{10} VERR 0^{05}
HD 128.91
PTS 8025 - 8056

GPS
8057 - NAIL 100
8059 - X 100
TC 8057 - NAIL 100 HI - 5^{46}
BS 8059 - X 100 HR - 5^{22}
HA 00-00-00 HD - 100.17
HERR 0^{01} VERR 0^{11}
8060 - ~~8086~~ 8087

TC 8086 - NAIL 101 HI 5^{25}
BSC 8057 - NAIL 100 HR 6^{50}
HA 00-00-00 HD 52.35
HERR 0^{01} VERR 0^{05}
PTS 8088 - 8100

H 8059 (WP X100)
N 1249191.959
E 3061325.[illegible]
EL [illegible]

2008041 CONT 9.9.07 DN/SP

TO # 1024 CP-MAG 11 HI 5 22
BS O # 1024 CP-MAG 10 HR 5 22
HD - 99.56 HA 00-00-00
PTS 8101 - 8102

8101 CP - MAG 100

TO # 8101 CP MAG 101 HI 5 84
BS # 1026 CP MAG 11 HR 5 23
HD - 142.36 HA 00-00-00
PTS 8103 - 8142

TO # 1012 HI 5 83
BSO # 1014 HR 5 22
HD 154.33 HA 00-00-01
PTS 8143 - ~~8183~~ ~~8184~~ 8185
8184 CP X100

UPSTREAM RED BRIDGE

TO 8184 HI 5 22
BS 1012 HR 5 23
HA 00-00-00 HD 199 17
PTS - 8186 — 8268

DOWN STREAM RED BRIDGE

2008041 CONT 9-9-09 DN/SP 1057/15

PED BRIDGE UPSTREAM OF CANYON CR

UPSTREAM

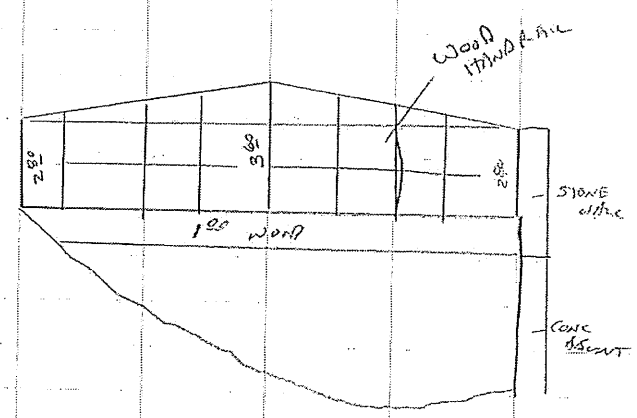

DOWN STREAM

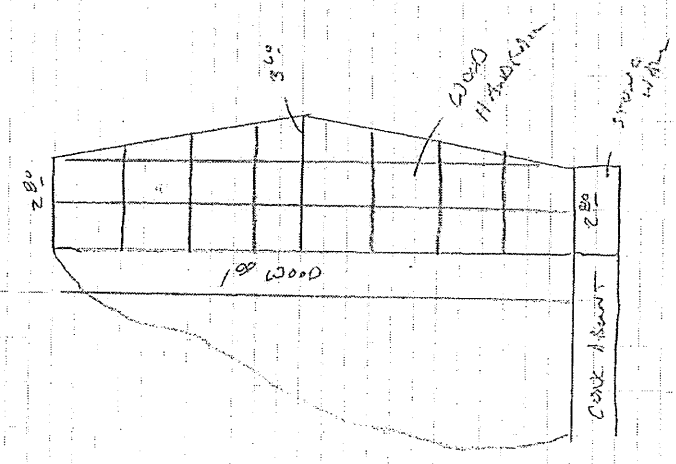

Z008061 CONT

9-9-09 DN/SP

1057/16

PED BRIDGE DOWNSTREAM CANYON

UP STREAM

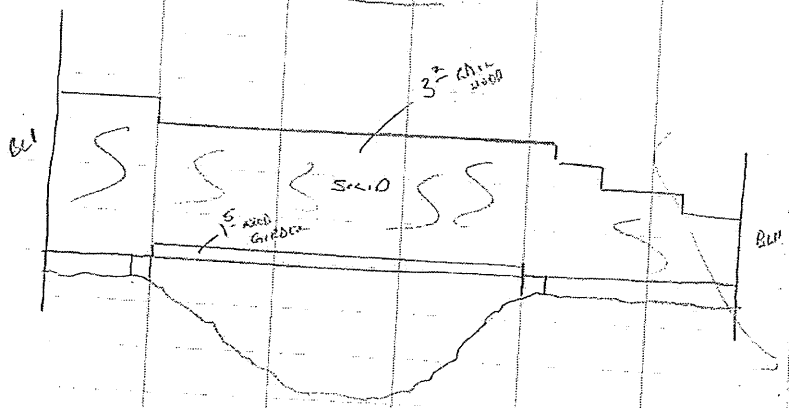

DOWN STREAM

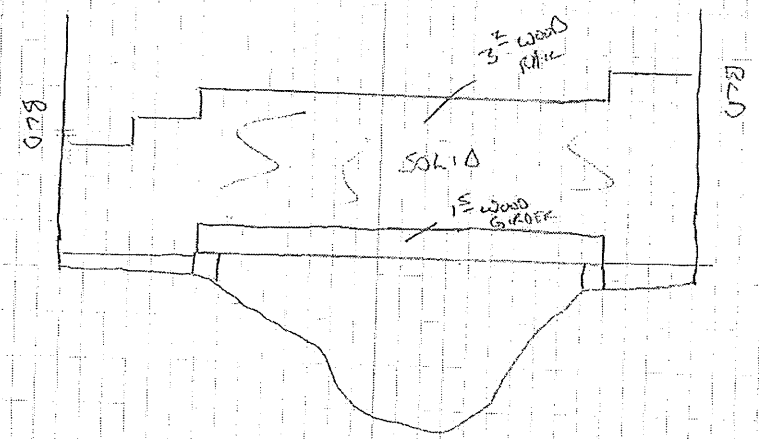

2008061 CONT 9-9-09 DN/SP 1057/17

TO #1010 CP-MAG 4 HI - 5.44
BSO #1003 CP-MAG 3 HI - 5.22
HA-00-00-20 HB -

PTS 8267 - 8282

STAKE #3153 ✓ 8270
#3154 ✓ 8271 (3154 IS BAD)