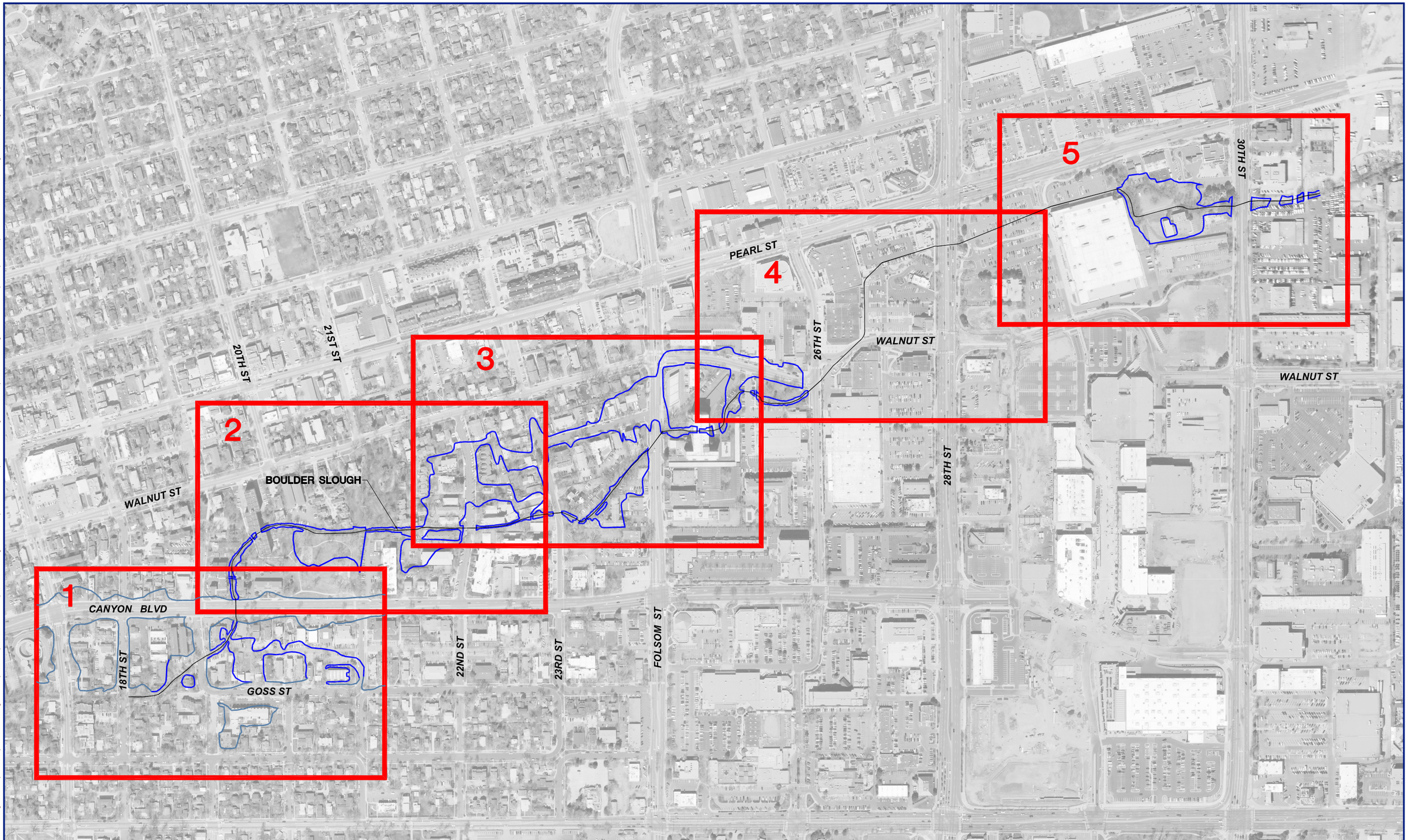

P:\COBLDR08 Boulder Slough Final\WPDOC\Boulder Slough Floodplain Report_2014-09\Boulder Slough DWD_September2014\Boulder Slough Autocad\Boulder Slough FP Work Maps_Sept2014\COBLDR08_BoulderSlough-INDEX.dwg 09/16/14 11:32 MRC

REVISIONS:
REV1
REV2
REV3
REV4
REV5
REV6

N

1"=400'

0 200 400

PROJECT NUMBER: COBLDR08	DRAWN BY: TRR
ACAD FILE: COBLDR08 Index	DESIGNED BY: TRR
DATE: 09/16/2014	CHECKED BY: GJK

Anderson Consulting Engineers, Inc
Civil · Water Resources · Environmental
375 E. Horsetooth Road, Building #5, Fort Collins, CO 80525
Phone (970) 226-0120 / Fax (970) 226-0121
www.acewater.com

CITY OF BOULDER
BOULDER SLOUGH FLOODPLAIN STUDY
CANYON BOULEVARD TO 30TH STREET

BOULDER SLOUGH
100-YEAR FLOODPLAIN WORKMAP

SHEET
INDEX

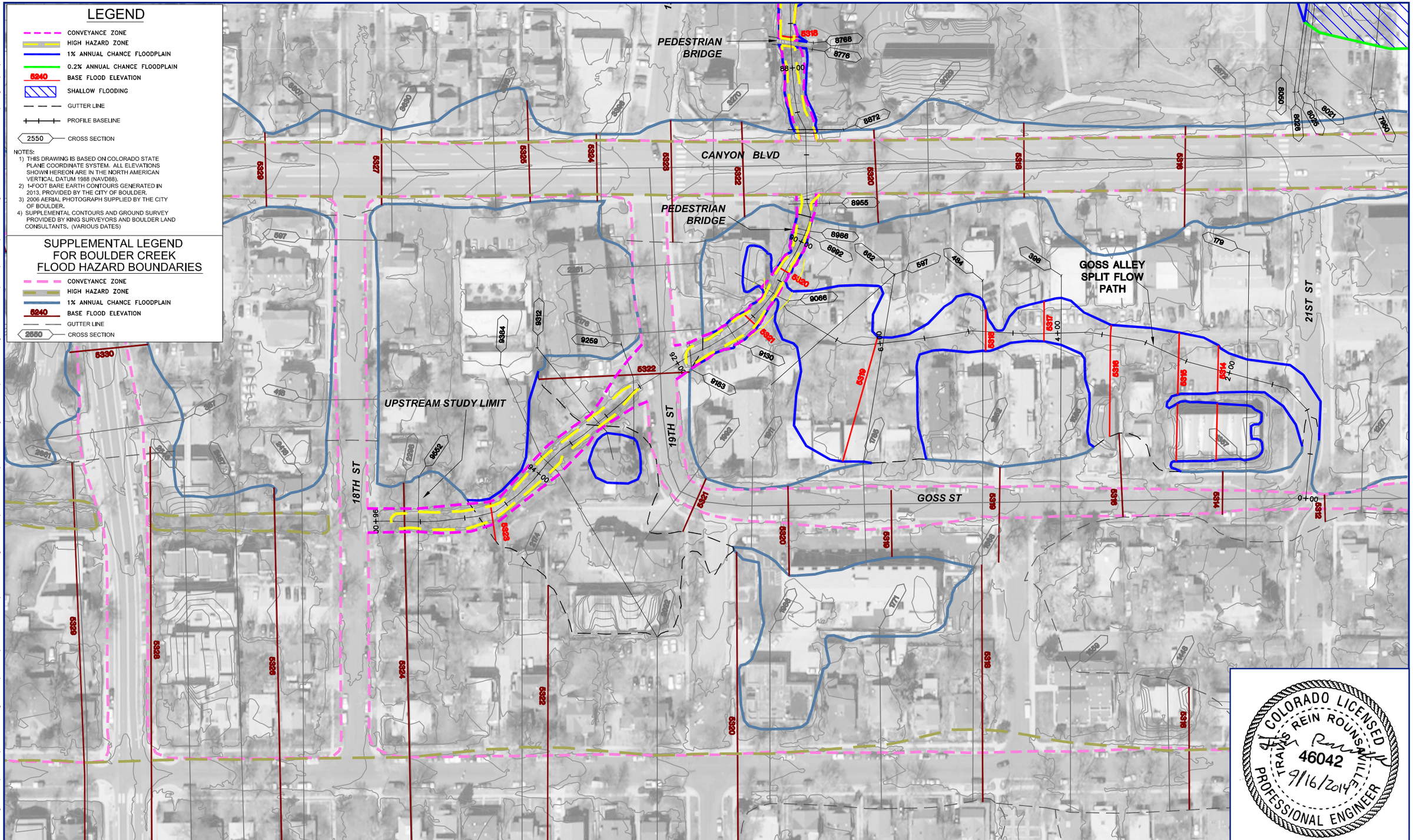

P:\COBLDR08 Boulder Slough Final\MPDOC\Boulder Slough Floodplain Report_2014-09\Boulder Slough DVD_September2014\Boulder Slough Autocad\Boulder Slough FP Work Maps_Sept2014\BoulderSlough2014-Extend_FPWorkmap.dwg 09/16/14 11:32 MRC

REVISIONS:
REV1
REV2
REV3
REV4
REV5
REV6

N

1"=100'

0 50 100

PROJECT NUMBER:	DRAWN BY:
COBLDR08	TRR
ACAD FILE: COBLDR08 BldrSlgh	DESIGNED BY: TRR
DATE: 09/16/2014	CHECKED BY: GJK

Anderson Consulting Engineers, Inc
Civil · Water Resources · Environmental
375 E. Horsetooth Road, Building #5, Fort Collins, CO 80525
Phone (970) 226-0120 / Fax (970) 226-0121
www.acewater.com

CITY OF BOULDER
BOULDER SLOUGH FLOODPLAIN STUDY
18TH STREET TO 30TH STREET

BOULDER SLOUGH
100-YEAR FLOODPLAIN WORKMAP

SHEET 1

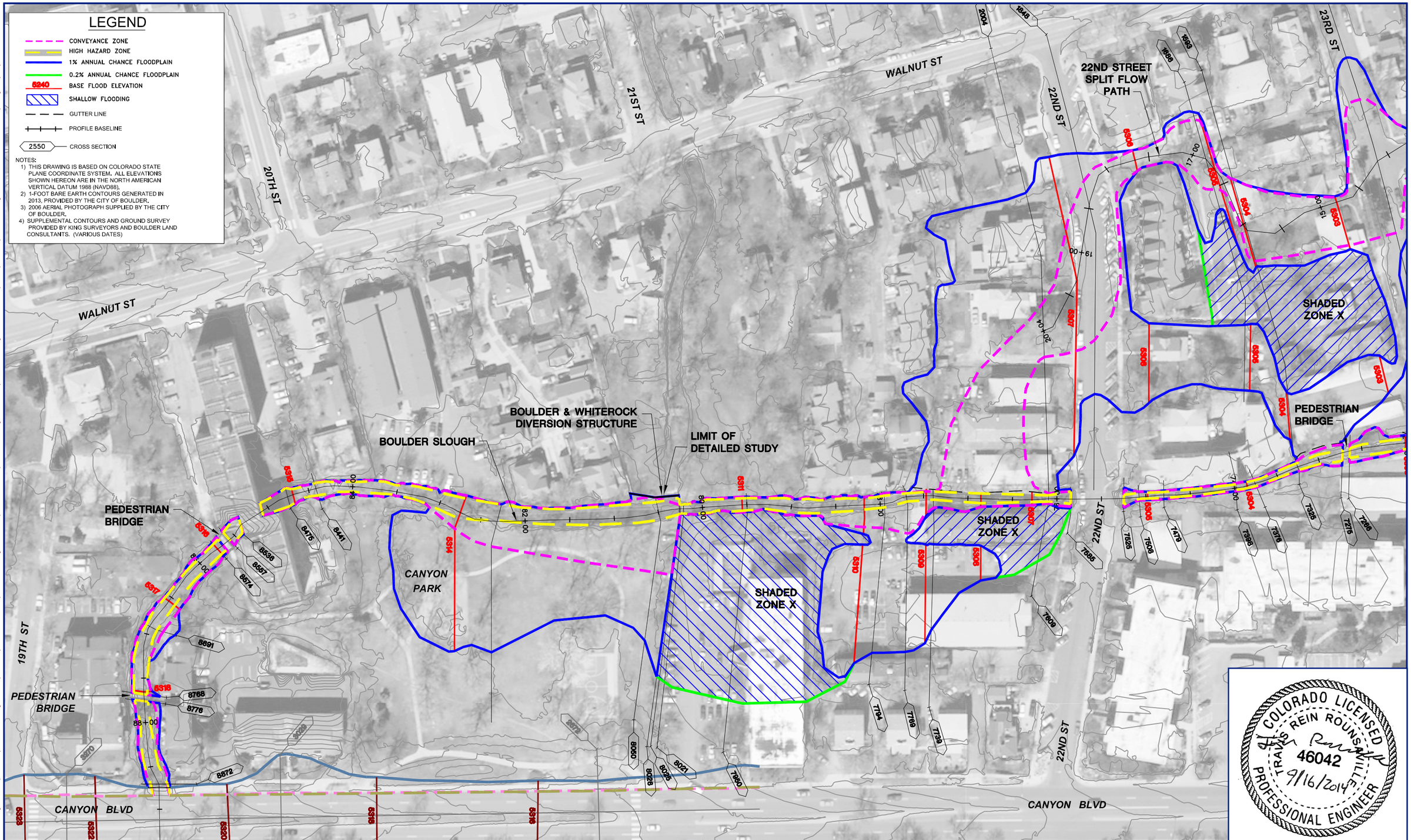

COLORADO LICENSED
TRAVIS REIN ROUNSAVILLE
46042
9/16/2014
PROFESSIONAL ENGINEER

REVISIONS:					
REV1	N	1"=100' (0 50 100)	PROJECT NUMBER: COBLDR08	DRAWN BY: TRR	CITY OF BOULDER BOULDER SLOUGH FLOODPLAIN STUDY 18TH STREET TO 30TH STREET
REV2			ACAD FILE: COBLDR08 BldrSlgh	DESIGNED BY: TRR	BOULDER SLOUGH 100-YEAR FLOODPLAIN WORKMAP
REV3			DATE: 09/16/2014	CHECKED BY: GJK	SHEET 2
REV4					
REV5					
REV6					

Anderson Consulting Engineers, Inc
Civil • Water Resources • Environmental
375 E. Horsetooth Road, Building #5, Fort Collins, CO 80525
Phone (970) 226-0120 / Fax (970) 226-0121
www.acewater.com

P:\COBLDR08 Boulder Slough Final\WPDOC\Boulder Slough Floodplain Report_2014-09\Boulder Slough DVD_September2014\Boulder Slough Autocad\Boulder Slough FP Work Maps_Sept2014\BoulderSlough2014-Extend_FPWorkmap.dwg 09/16/14 11:32 MRC

P:\COBLDR08 Boulder Slough Final\WPDOC\Boulder Slough Floodplain Report_2014-09\Boulder Slough DVD_September2014\Boulder Slough Autcad\Boulder Slough FP Work Maps_Sept2014\BoulderSlough2014-Extend_FPWorkmap.dwg 09/16/14 11:32 MRC

REVISIONS:		PROJECT NUMBER:	DRAWN BY:
REV1	1"=100'	COBLDR08	TRR
REV2	0 50 100	ACAD FILE:	DESIGNED BY:
REV3		COBLDR08 BldrSlgh	TRR
REV4		DATE:	CHECKED BY:
REV5		09/16/2014	GJK
REV6			

Anderson Consulting Engineers, Inc
Civil · Water Resources · Environmental
375 E. Horsetooth Road, Building #5, Fort Collins, CO 80525
Phone (970) 226-0120 / Fax (970) 226-0121
www.acewater.com

CITY OF BOULDER
BOULDER SLOUGH FLOODPLAIN STUDY
18TH STREET TO 30TH STREET

BOULDER SLOUGH
100-YEAR FLOODPLAIN WORKMAP

SHEET 3

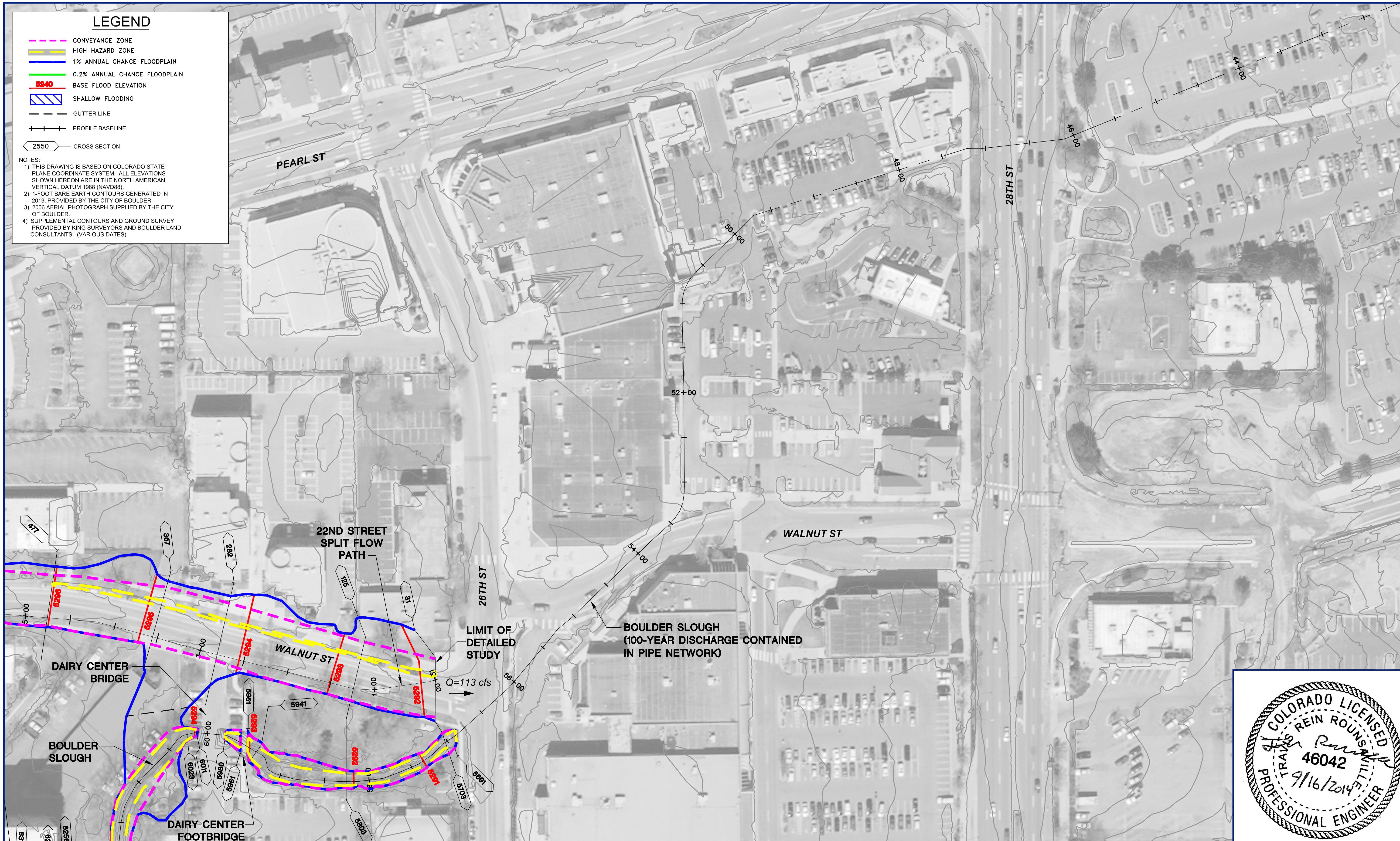

P:\COBLDR08 Boulder Slough Final\WPDOC\Boulder Slough Floodplain Report_2014-09\Boulder Slough DVD_September2014\Boulder Slough Autcad\Boulder Slough FP Work Maps_Sept2014\BoulderSlough2014-Extend_FPWorkmap.dwg 09/16/14 11:32 MRC

COLORADO LICENSED PROFESSIONAL ENGINEER
TRAVIS REIN ROUNSAVILLE
46042
9/16/2014

REVISIONS:
REV1
REV2
REV3
REV4
REV5
REV6

N

1"=100'

0 50 100

PROJECT NUMBER: COBLDR08	DRAWN BY: TRR
ACAD FILE: COBLDR08 BldrSlgh	DESIGNED BY: TRR
DATE: 09/16/2014	CHECKED BY: GJK

ANDERSON CONSULTING ENGINEERS, INC
Civil • Water Resources • Environmental
375 E. Horsetooth Road, Building #5, Fort Collins, CO 80525
Phone (970) 226-0120 / Fax (970) 226-0121
www.acewater.com

CITY OF BOULDER
BOULDER SLOUGH FLOODPLAIN STUDY
18TH STREET TO 30TH STREET

BOULDER SLOUGH
100-YEAR FLOODPLAIN WORKMAP

SHEET
4

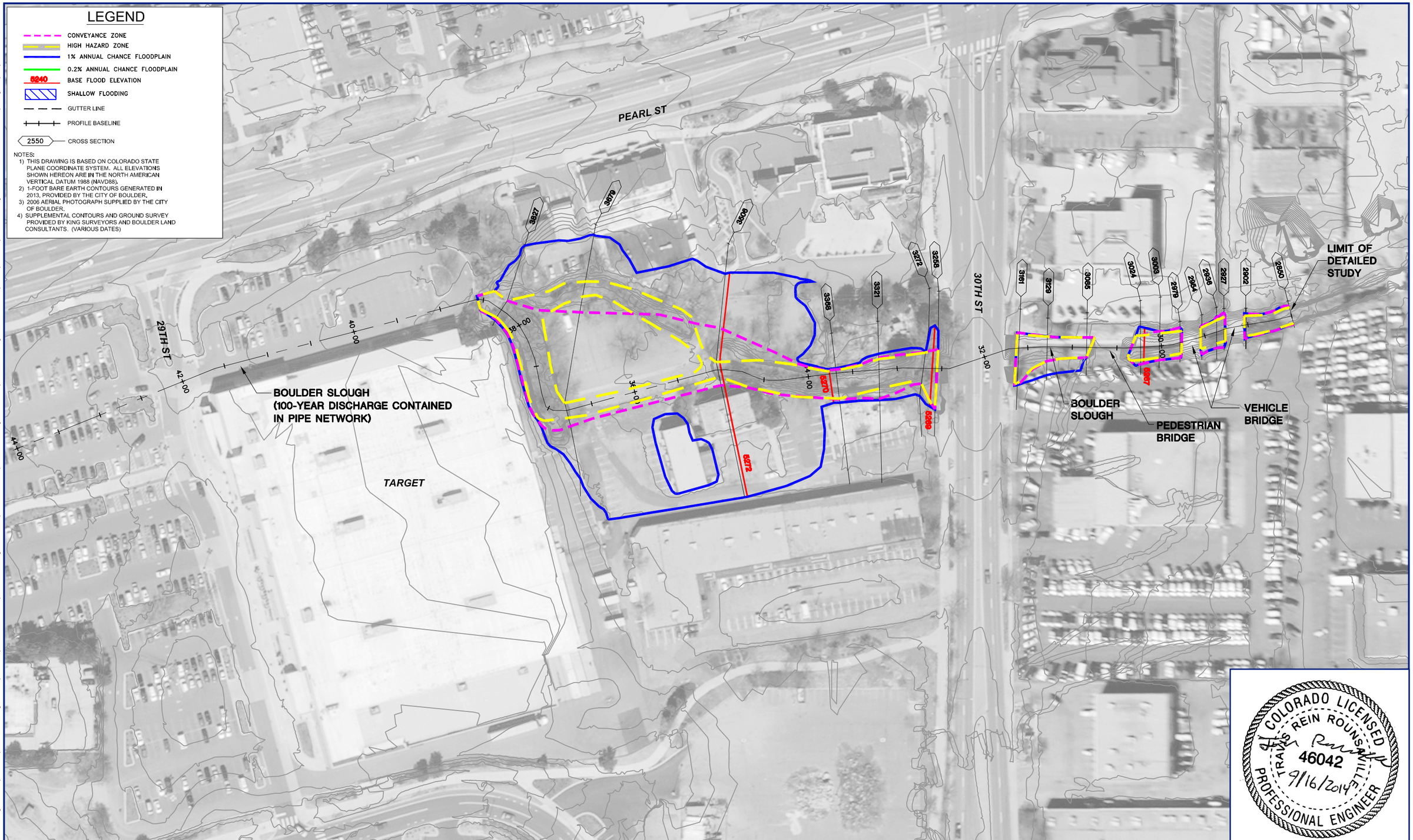

COLORADO LICENSED
TRAVIS REIN ROUNSAVILLE
46042
9/16/2014
PROFESSIONAL ENGINEER

REVISIONS:					
REV1	N	1"=100' (0 50 100)	PROJECT NUMBER: COBLDR08	DRAWN BY: TRR	
REV2			ACAD FILE: COBLDR08 BldrSlgh	DESIGNED BY: TRR	
REV3			DATE: 09/16/2014	CHECKED BY: GJK	
REV4					
REV5					
REV6					

Anderson Consulting Engineers, Inc
Civil · Water Resources · Environmental
375 E. Horsetooth Road, Building #5, Fort Collins, CO 80525
Phone (970) 226-0120 / Fax (970) 226-0121
www.acewater.com

CITY OF BOULDER
BOULDER SLOUGH FLOODPLAIN STUDY
18TH STREET TO 30TH STREET

BOULDER SLOUGH
100-YEAR FLOODPLAIN WORKMAP

SHEET 5

P:\COBLDR08 Boulder Slough Final\WPDOC\Boulder Slough Floodplain Report_2014-09\Boulder Slough DVD_September2014\Boulder Slough Autocad\Boulder Slough FP Work Maps_Sep12014\BoulderSlough2014-Extend_FPWorkmap.dwg 09/16/14 11:32 MRC