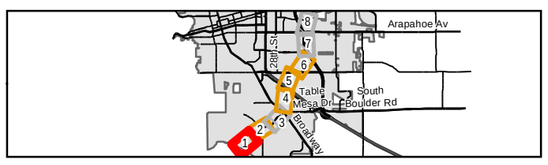

Damage Locations
- Drop Structure
- Erosion
- Wall
- Creek
- Intermittent Creek
- Ditch
- Surface Easement
- Utility Easement
- OSMP Property
- CU Property
- City Owned Land
- City Limits

Bear Canyon Creek
Infrastructure Flood Damage Locations

Rev: 3/26/2014

0 250 500 Feet

1:2,400

Sheet: 1

Holyoke Dr
Ithaca Dr
Woodland Ct
Barberry Ct
Cranbrook Ct
Wildwood Rd
Cornell Cr
Ithaca Dr
Stephens Rd
Carnegie Dr
Mesa Draw
Baylor Dr
Hartford Dr
Table Mesa Ct
Table Mesa Dr
Duke Cr
Bear Canyon Creek
Lehigh St
Bear Mountain Dr
Green Cr
Bear Mountain Ct
Darley Av
Colby Dr
Glen Ct
Scrub Oak Cr
Yarrow Ct
Lagrange Cr
Judson Dr
Ithaca Dr

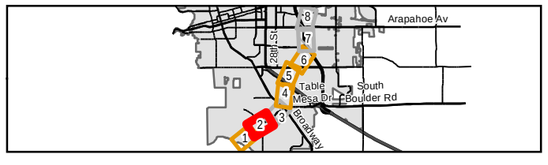

Damage Locations
- Drop Structure
- Erosion
- Wall
- Creek
- Intermittent Creek
- Ditch
- Surface Easement
- Utility Easement
- OSMP Property
- CU Property
- City Owned Land
- City Limits

Bear Canyon Creek
Infrastructure Flood Damage Locations

Rev: 3/26/2014

0 250 500 Feet

1:2,400

Sheet: 2

Damage Locations
- Drop Structure
- Erosion
- Wall
- Creek
- Intermittent Creek
- Ditch
- Surface Easement
- Utility Easement
- OSMP Property
- CU Property
- City Owned Land
- City Limits

Bear Canyon Creek
Infrastructure Flood Damage Locations

Rev: 3/26/2014

0 250 500 Feet

1:2,400

Sheet: 4

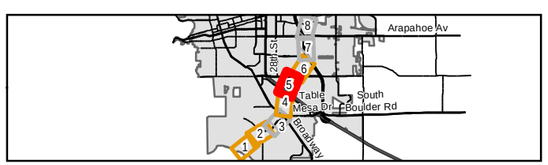

Damage Locations

- Drop Structure
- Erosion
- Wall
- Creek
- Intermittent Creek
- Ditch
- Surface Easement
- Utility Easement
- OSMP Property
- CU Property
- City Owned Land
- City Limits

Bear Canyon Creek

Infrastructure Flood Damage Locations

Rev: 3/26/2014

0 250 500 Feet

1:2,400

Sheet: 5

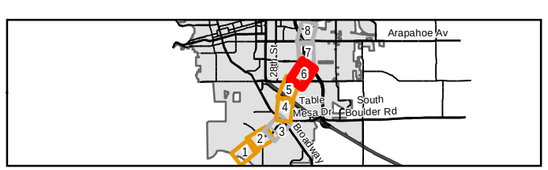

Damage Locations
- Drop Structure
- Erosion
- Wall
- Creek
- Intermittent Creek
- Ditch
- Surface Easement
- Utility Easement
- OSMP Property
- CU Property
- City Owned Land
- City Limits

Bear Canyon Creek
Infrastructure Flood Damage Locations

Rev: 3/26/2014

0 250 500 Feet

1:2,400

Sheet: 6