Spruce St
4th St
Morrison Av
Sunshine Creek
Pearl St
Blue Pearl Ln
Beacon Ct
3rd St
Canyon Bv
Silver Lake Ditch
Farmers Ditch
Boulder Creek
Anderson Ditch
Arapahoe Ln W
Arapahoe Av

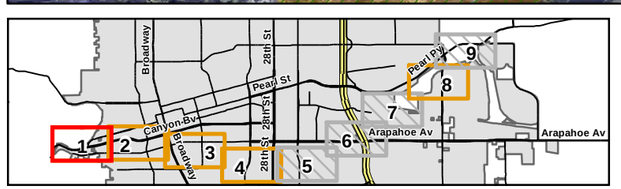

N

Damage Locations

- Drop Structure
- Erosion
- Wall
- OSMP Properties
- City Owned Lands
- Creek
- Intermittent Creek
- Ditch
- Surface Easement
- Utility Easement
- CU Property
- City Limits

Boulder Creek
Infrastructure Flood Damage Locations

Rev: 3/26/2014

0 250 500 Feet

1:2,400

Sheet: 1

Spruce St
4th St
Morrison Ay
5th St
Pearl St
7th St
8th St
Walnut St
9th St
10th St
11th St
Broadway
Canyon Bv
Boulder Creek
6th St
Streamside Ln
Gregory Creek
Arapahoe Av
Lincoln Pl
Marine St

N

Damage Locations

- Drop Structure
- Erosion
- Wall
- OSMP Properties
- City Owned Lands
- Creek
- Intermittent Creek
- Ditch
- Surface Easement
- Utility Easement
- CU Property
- City Limits

Boulder Creek
Infrastructure Flood Damage Locations

Rev: 3/26/2014

0 250 500 Feet

1:2,400

Sheet: 2

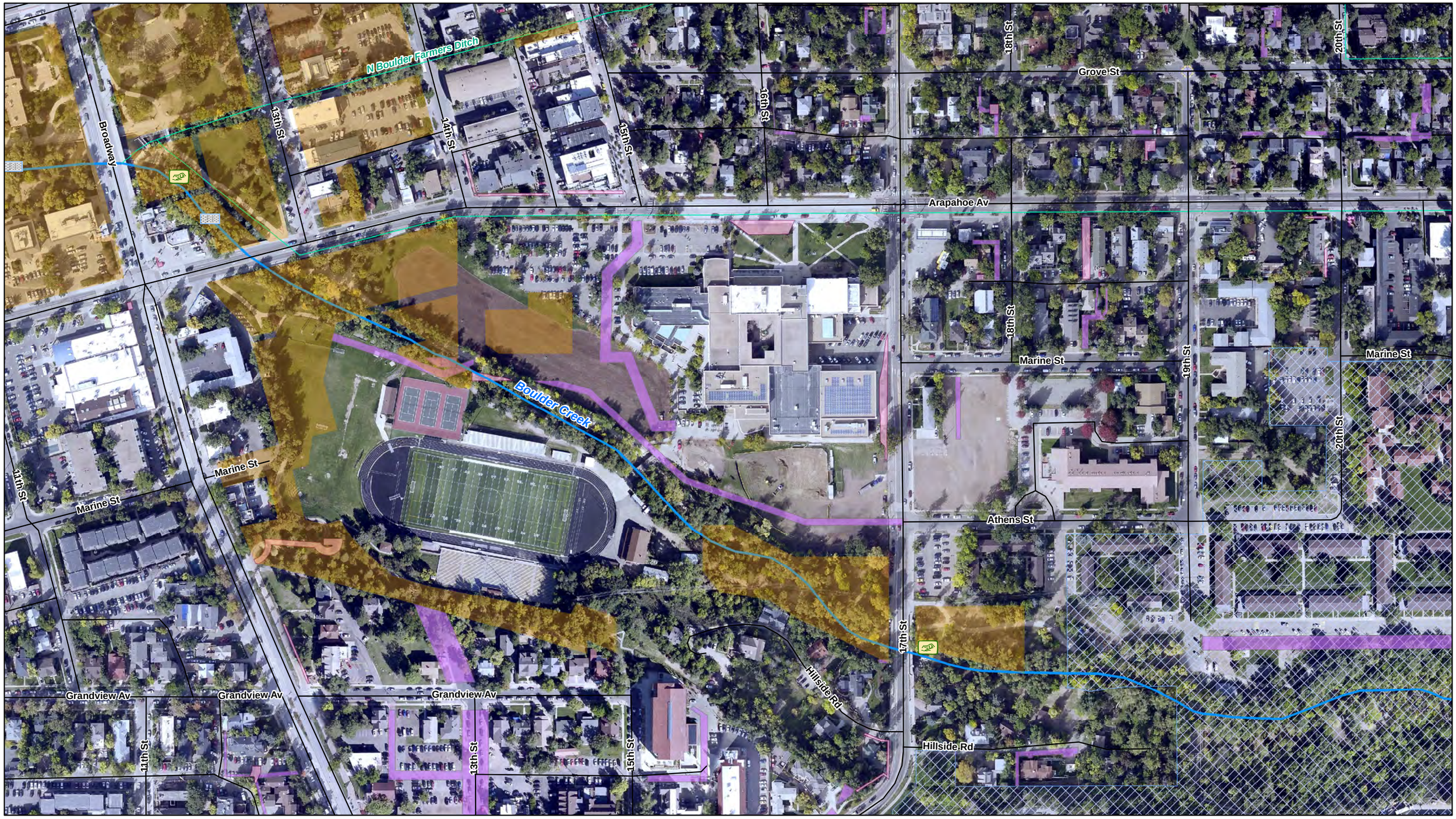

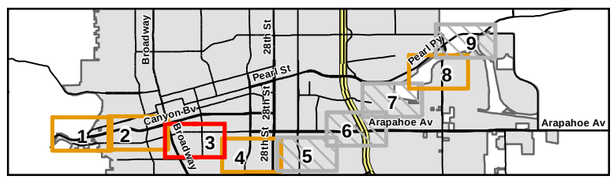

N

Damage Locations

- Drop Structure
- Erosion
- Wall
- OSMP Properties
- City Owned Lands
- Creek
- Intermittent Creek
- Ditch
- Surface Easement
- Utility Easement
- CU Property
- City Limits

Boulder Creek
Infrastructure Flood Damage Locations

Rev: 3/26/2014

0 250 500 Feet

1:2,400

Sheet: 3

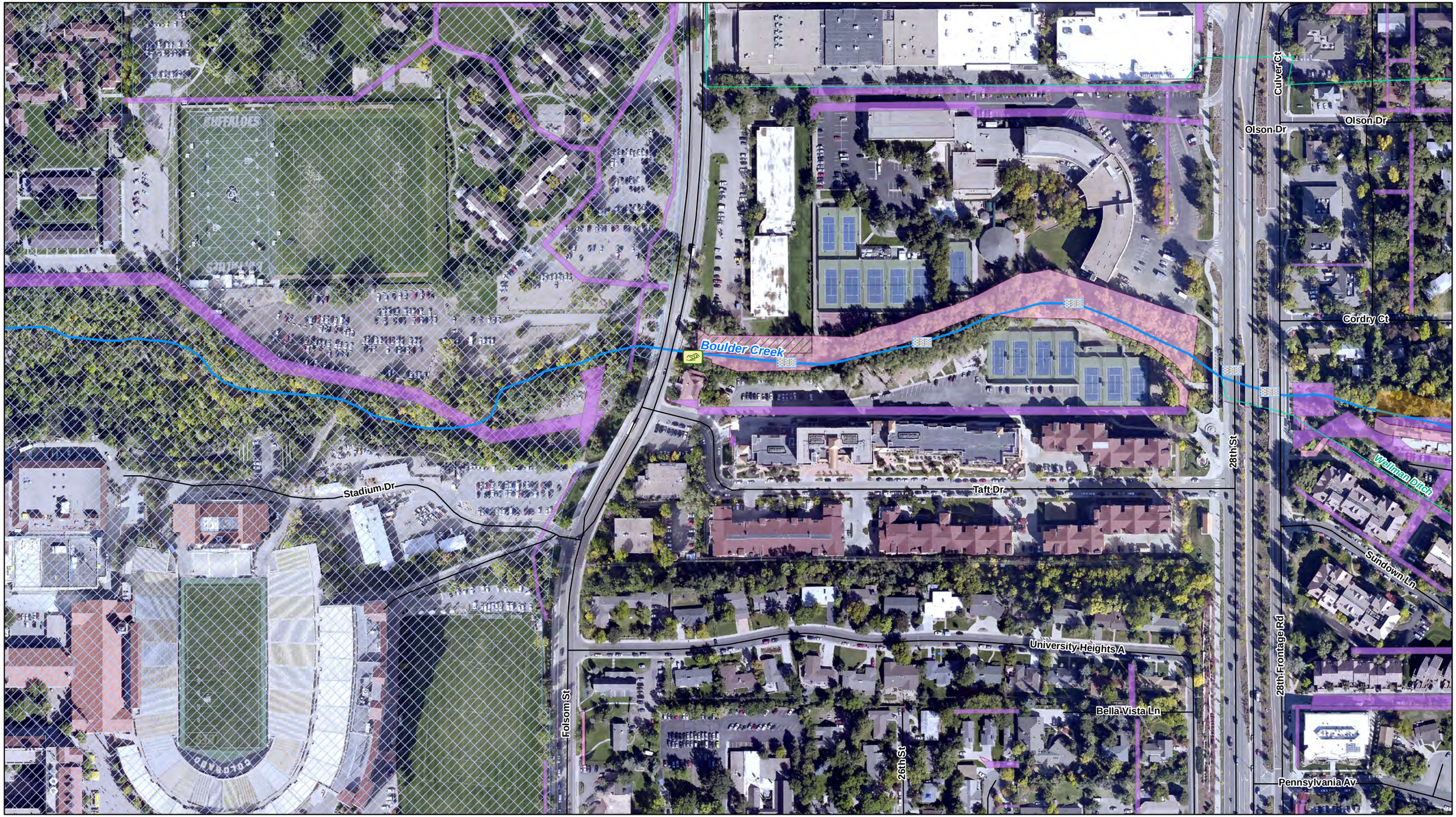

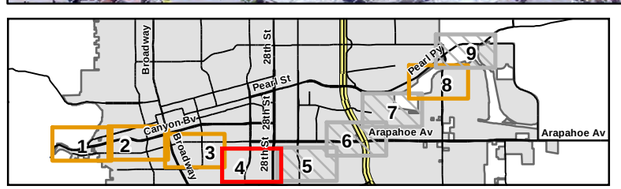

N

Damage Locations

- Drop Structure
- Erosion
- Wall
- OSMP Properties
- City Owned Lands
- Creek
- Intermittent Creek
- Ditch
- Surface Easement
- Utility Easement
- CU Property
- City Limits

Boulder Creek
Infrastructure Flood Damage Locations

Rev: 3/26/2014

0 250 500 Feet

1:2,400

Sheet: 4

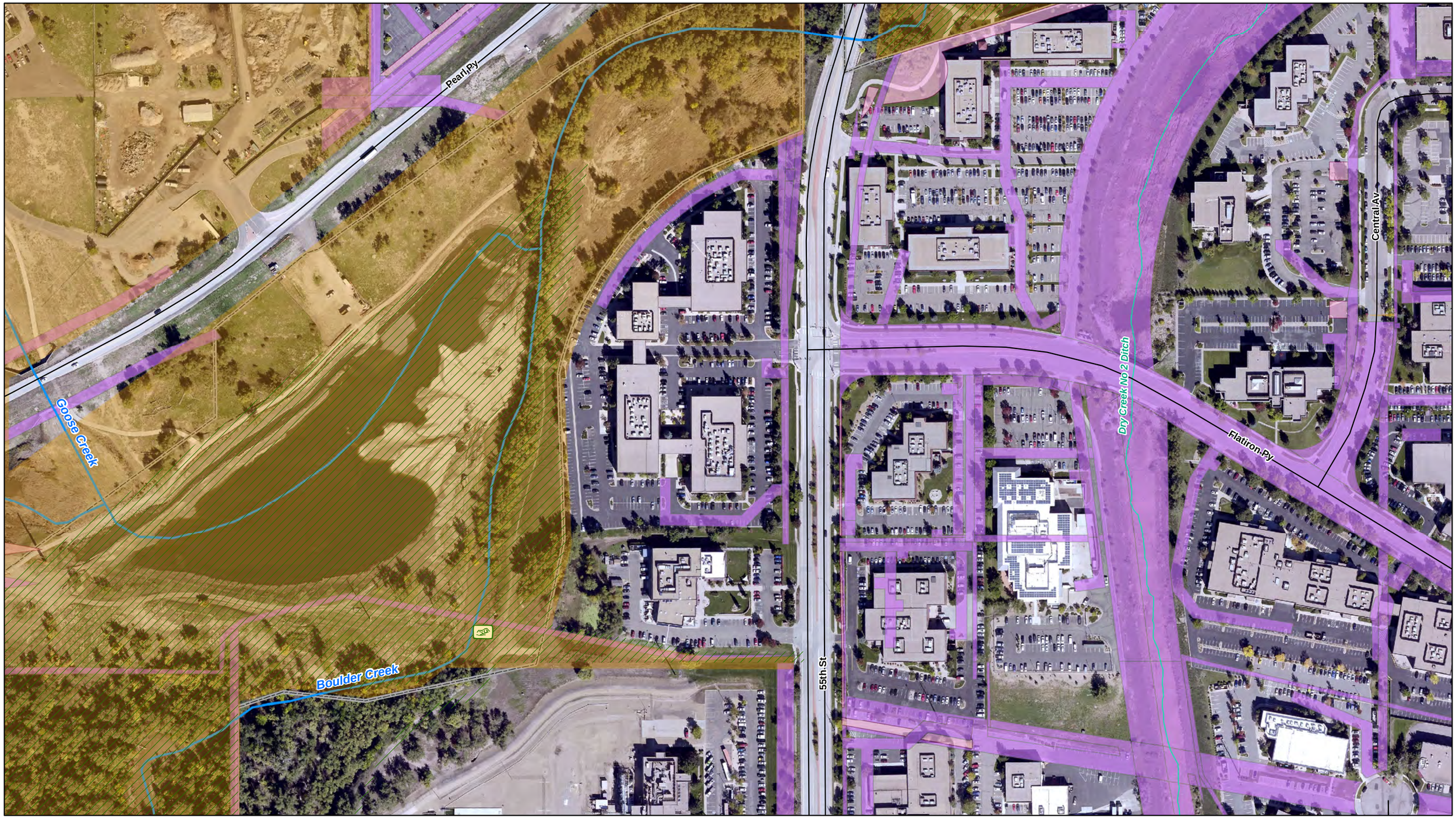

N

Damage Locations

- Drop Structure
- Erosion
- Wall
- OSMP Properties
- City Owned Lands
- Creek
- Intermittent Creek
- Ditch
- Surface Easement
- Utility Easement
- CU Property
- City Limits

Boulder Creek
Infrastructure Flood Damage Locations

Rev: 3/26/2014

0 250 500 Feet

1:2,400

Sheet: 8