Emerald Ash Borer Delimitation Survey
City of Boulder

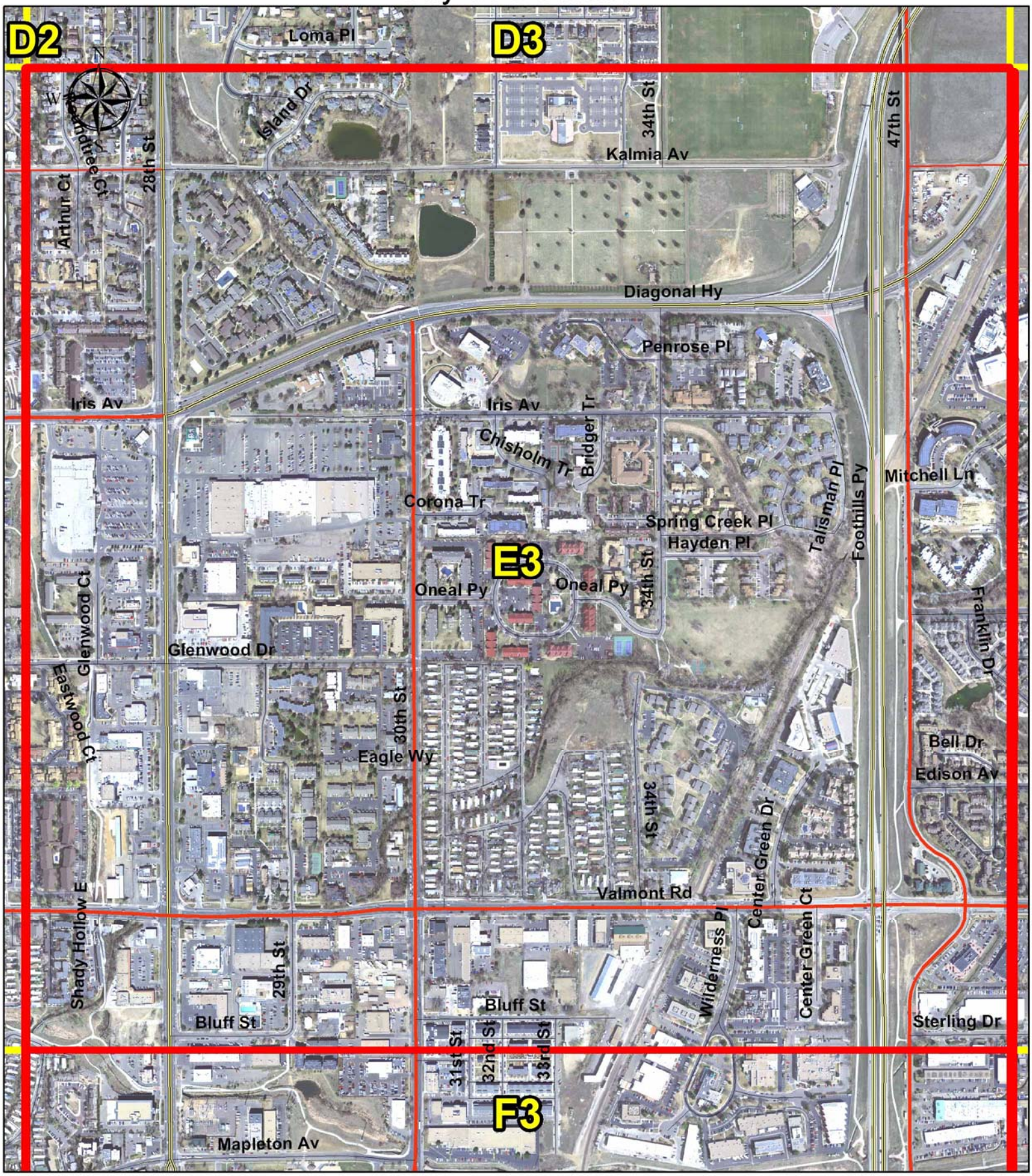

City of Boulder Urban Forestry
Aerial Photography 2012 DRCOG 6"
Map Production: January 17, 2014
Author: Kathleen Alexander

0 0.0375 0.075 0.15 0.225 0.3 Miles

Emerald Ash Borer Delimitation Survey
City of Boulder

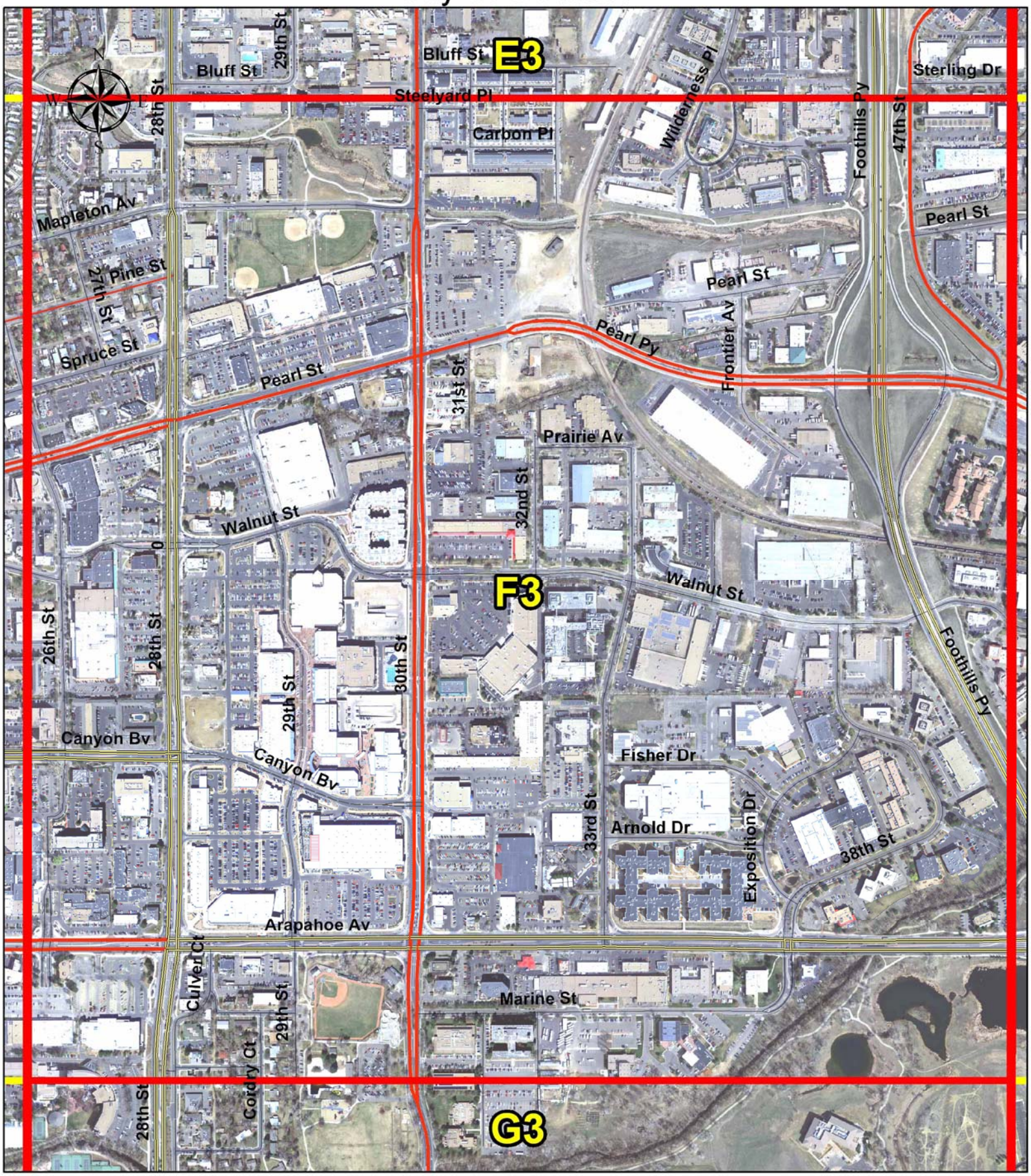

City of Boulder Urban Forestry
Aerial Photography 2012 DRCOG 6"
Map Production: January 17, 2014
Author: Kathleen Alexander

0 0.0375 0.075 0.15 0.225 0.3 Miles

Emerald Ash Borer Delimitation Survey
City of Boulder

City of Boulder Urban Forestry
Aerial Photography 2012 DRCOG 6"
Map Production: January 17, 2014
Author: Kathleen Alexander

0 0.0375 0.075 0.15 0.225 0.3 Miles

Emerald Ash Borer Delimitation Survey
City of Boulder

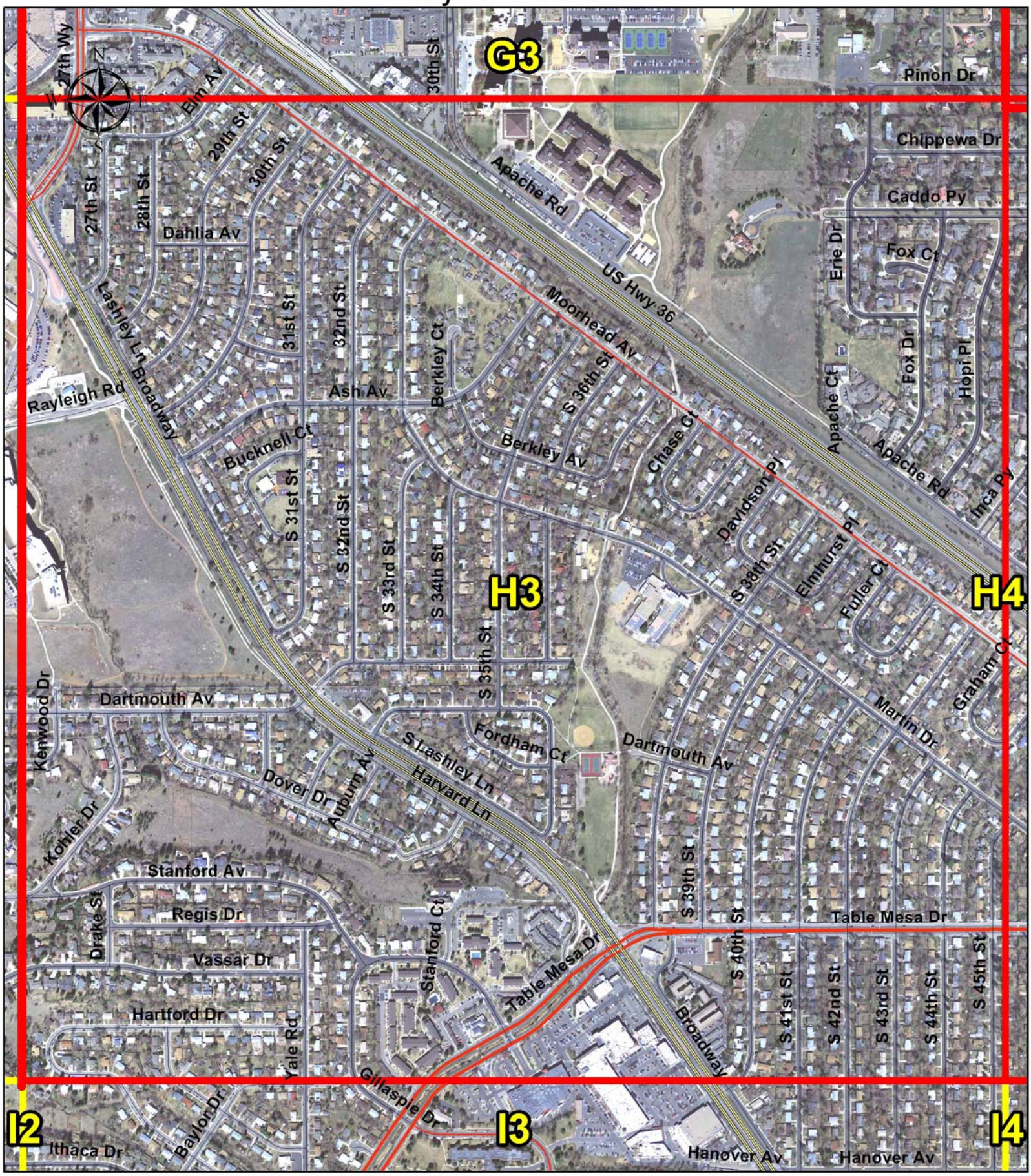

City of Boulder Urban Forestry
Aerial Photography 2012 DRCOG 6"
Map Production: January 17, 2014
Author: Kathleen Alexander

0 0.0375 0.075 0.15 0.225 0.3 Miles

Emerald Ash Borer Delimitation Survey
City of Boulder

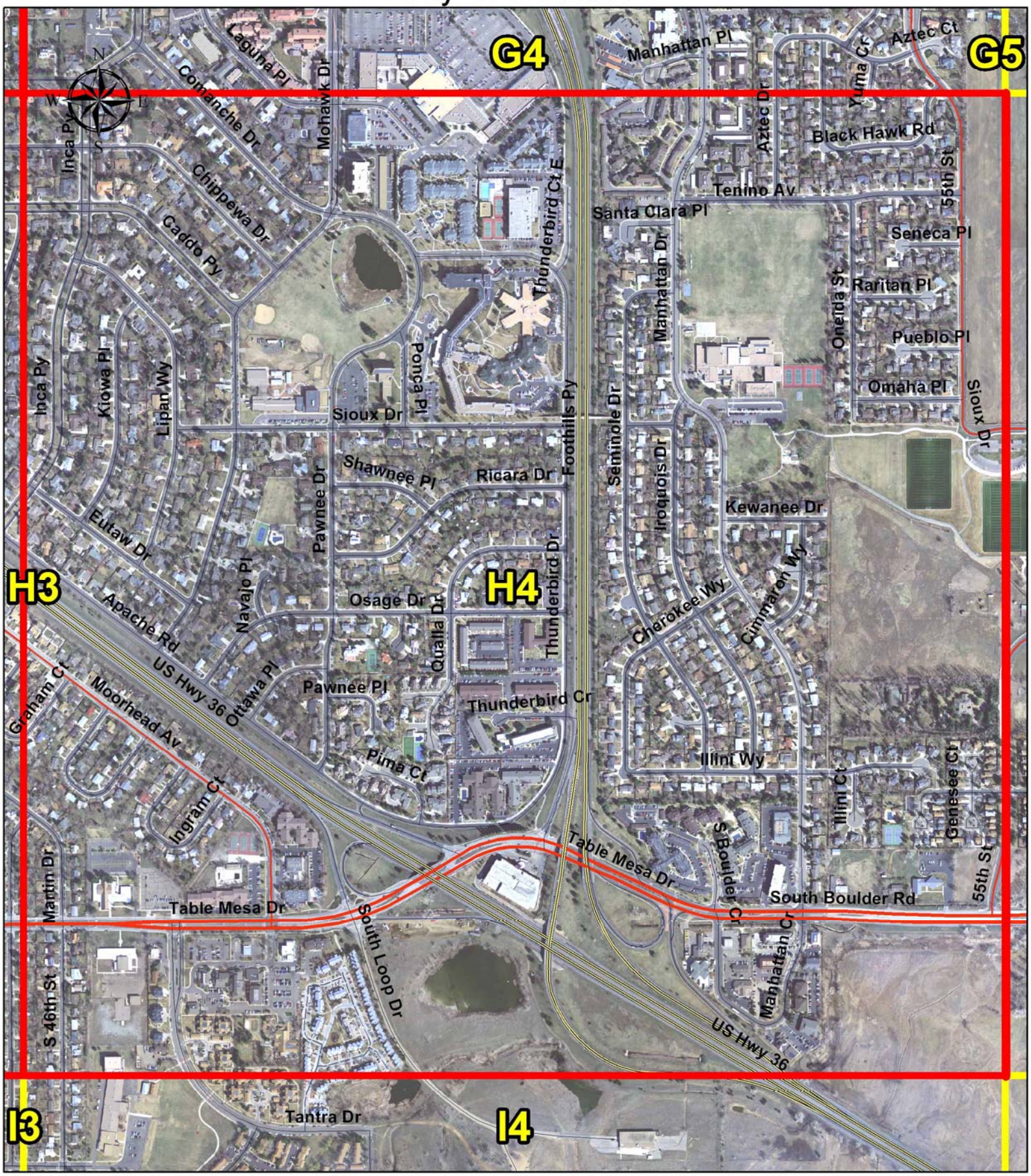

City of Boulder Urban Forestry
Aerial Photography 2012 DRCOG 6"
Map Production: January 17, 2014
Author: Kathleen Alexander

0 0.0375 0.075 0.15 0.225 0.3 Miles