# Emerald Ash Borer Delimitation Survey
# City of Boulder

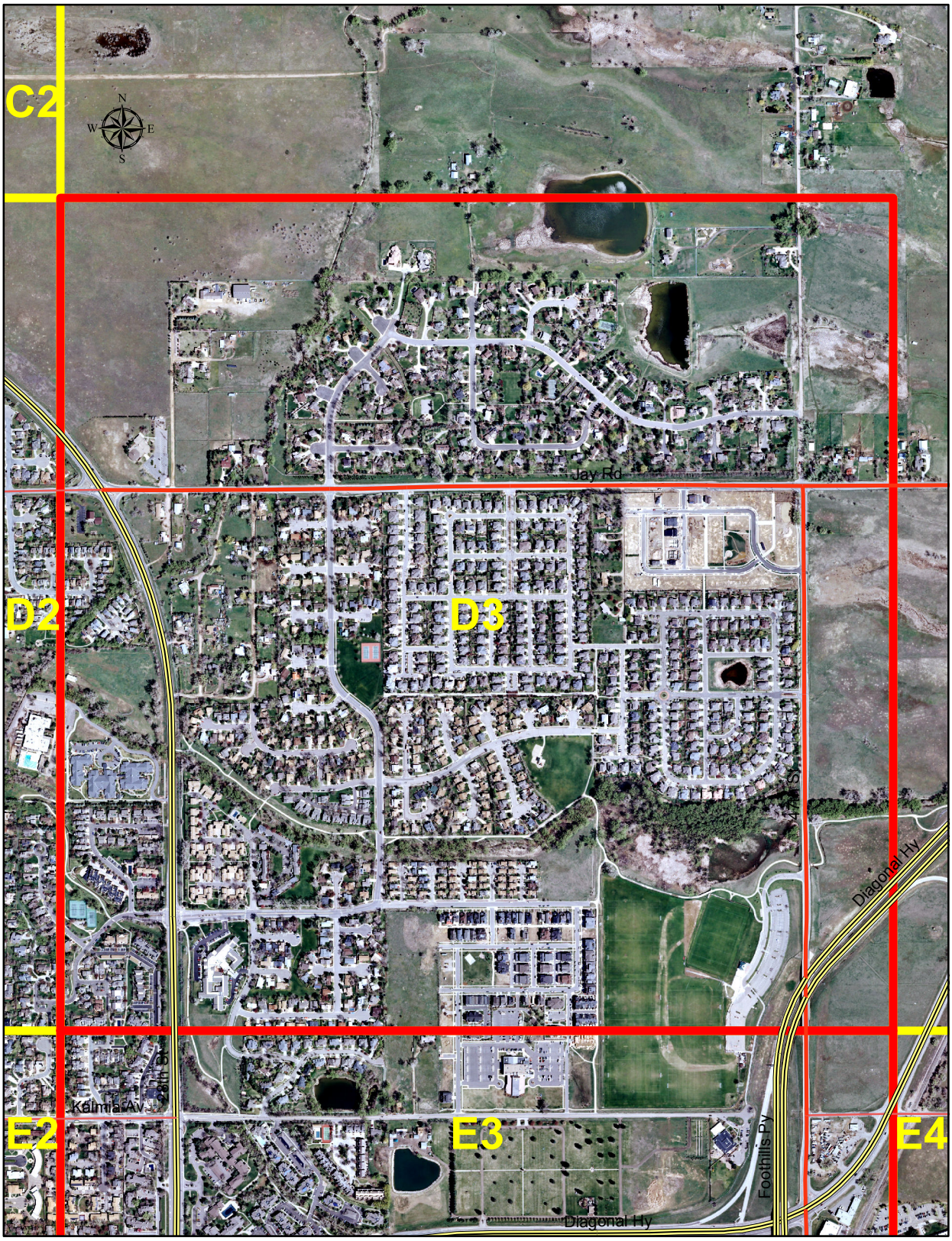


City of Boulder Urban Forestry
Aerial Photography 2012 DRCOG 6"
Map Production: July 22, 2014
Author: Kendra Nash

0 0.05 0.1 0.2 0.3
Miles

# Emerald Ash Borer Delimitation Survey
# City of Boulder

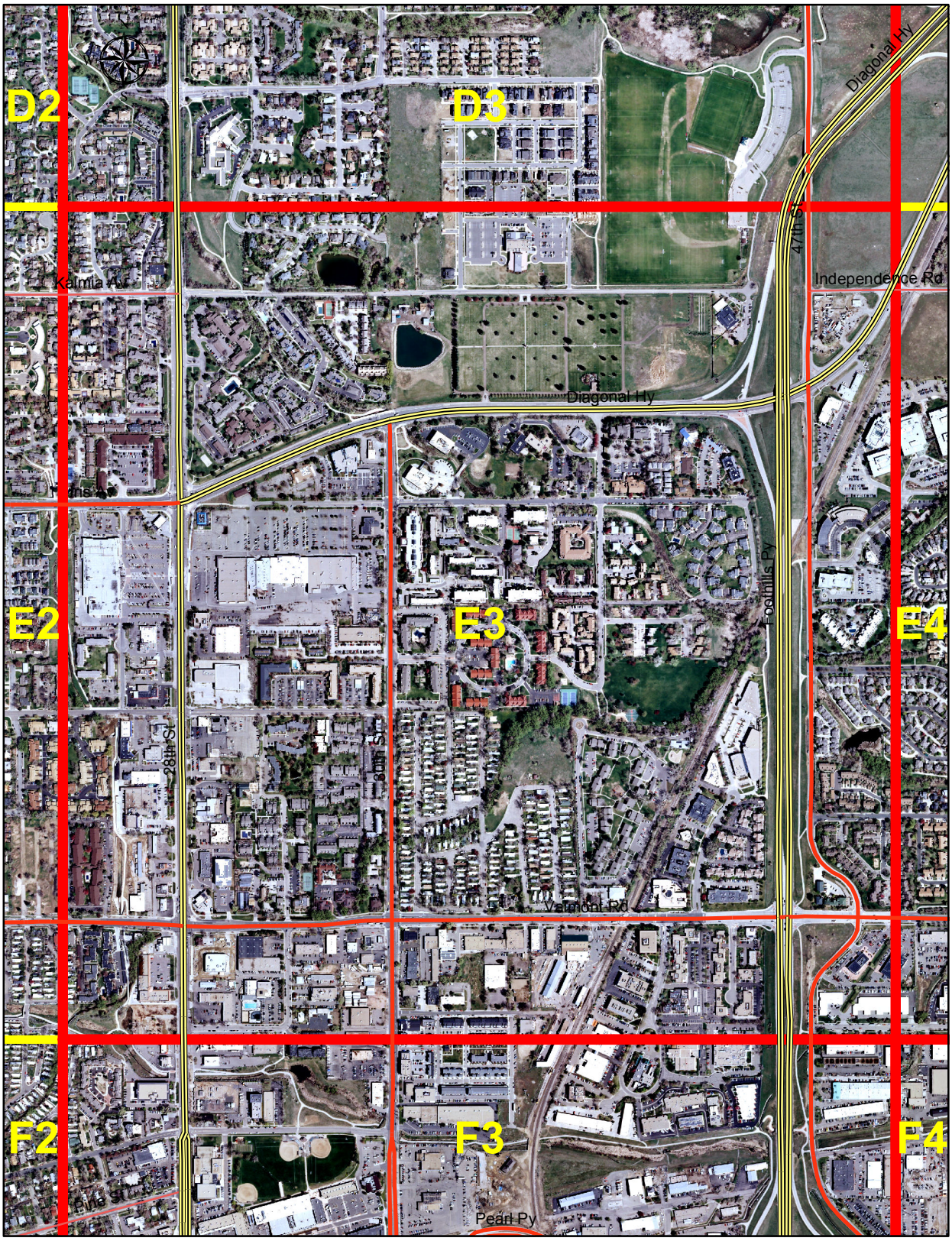


City of Boulder Urban Forestry
Aerial Photography 2012 DRCOG 6"
Map Production: July 22, 2014
Author: Kendra Nash

0 0.05 0.1 0.2 0.3
Miles

# Emerald Ash Borer Delimitation Survey
# City of Boulder

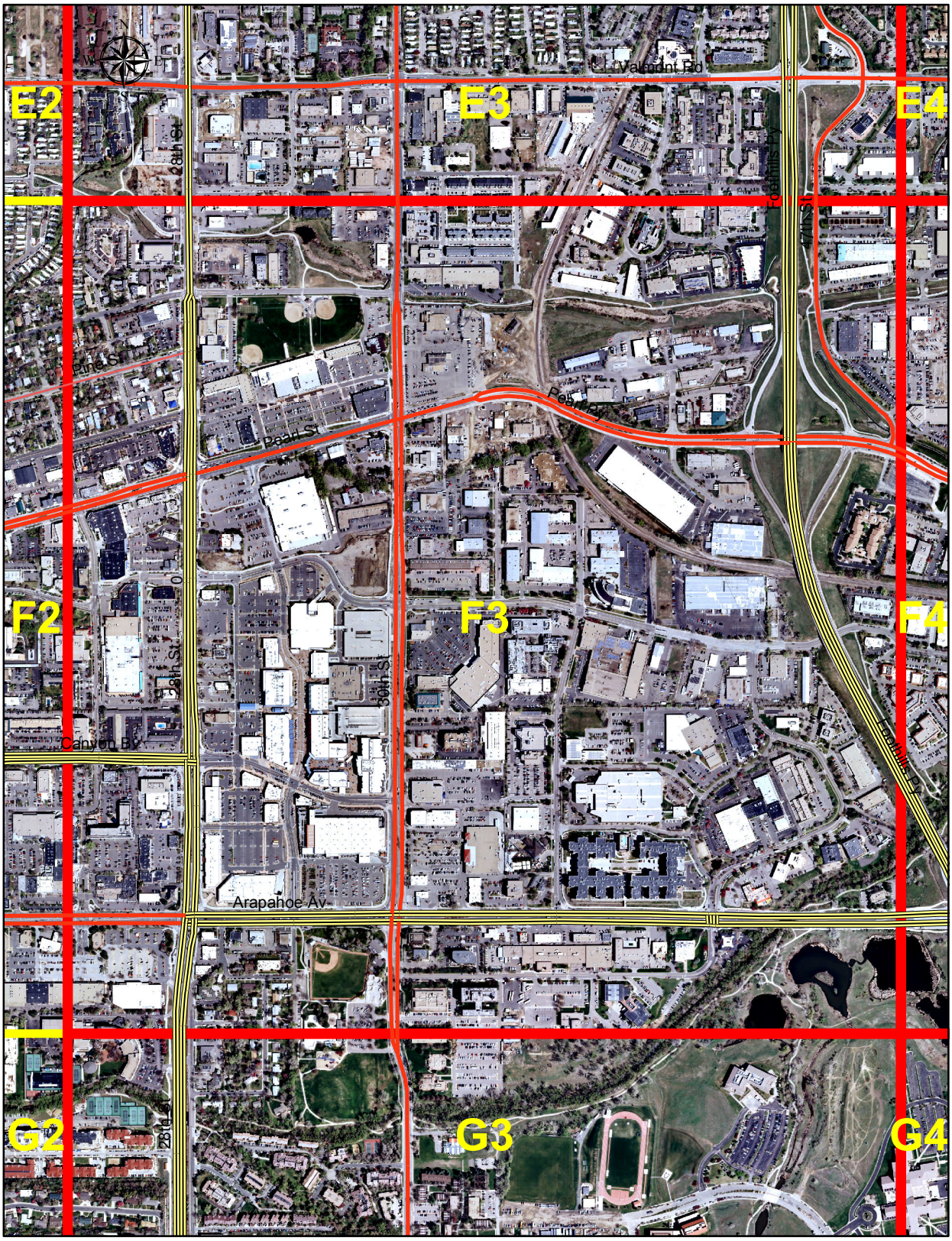


City of Boulder Urban Forestry
Aerial Photography 2012 DRCOG 6"
Map Production: July 22, 2014
Author: Kendra Nash

0 0.05 0.1 0.2 0.3
Miles

# Emerald Ash Borer Delimitation Survey
# City of Boulder

City of Boulder Urban Forestry
Aerial Photography 2012 DRCOG 6"
Map Production: July 22, 2014
Author: Kendra Nash

0 0.05 0.1 0.2 0.3 Miles

# Emerald Ash Borer Delimitation Survey
# City of Boulder

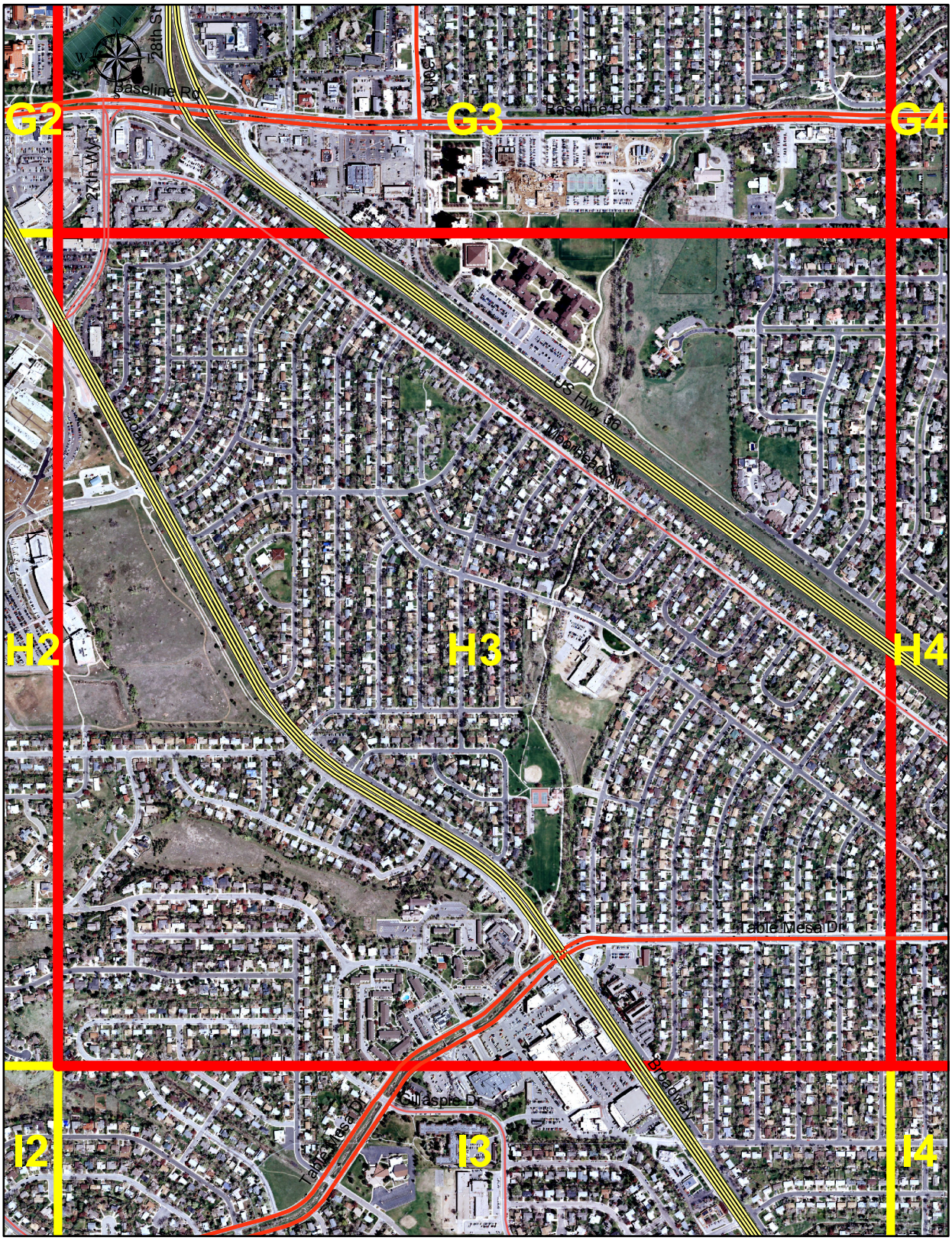


City of Boulder Urban Forestry
Aerial Photography 2012 DRCOG 6"
Map Production: July 22, 2014
Author: Kendra Nash

0 0.05 0.1 0.2 0.3
Miles

# Emerald Ash Borer Delimitation Survey
# City of Boulder

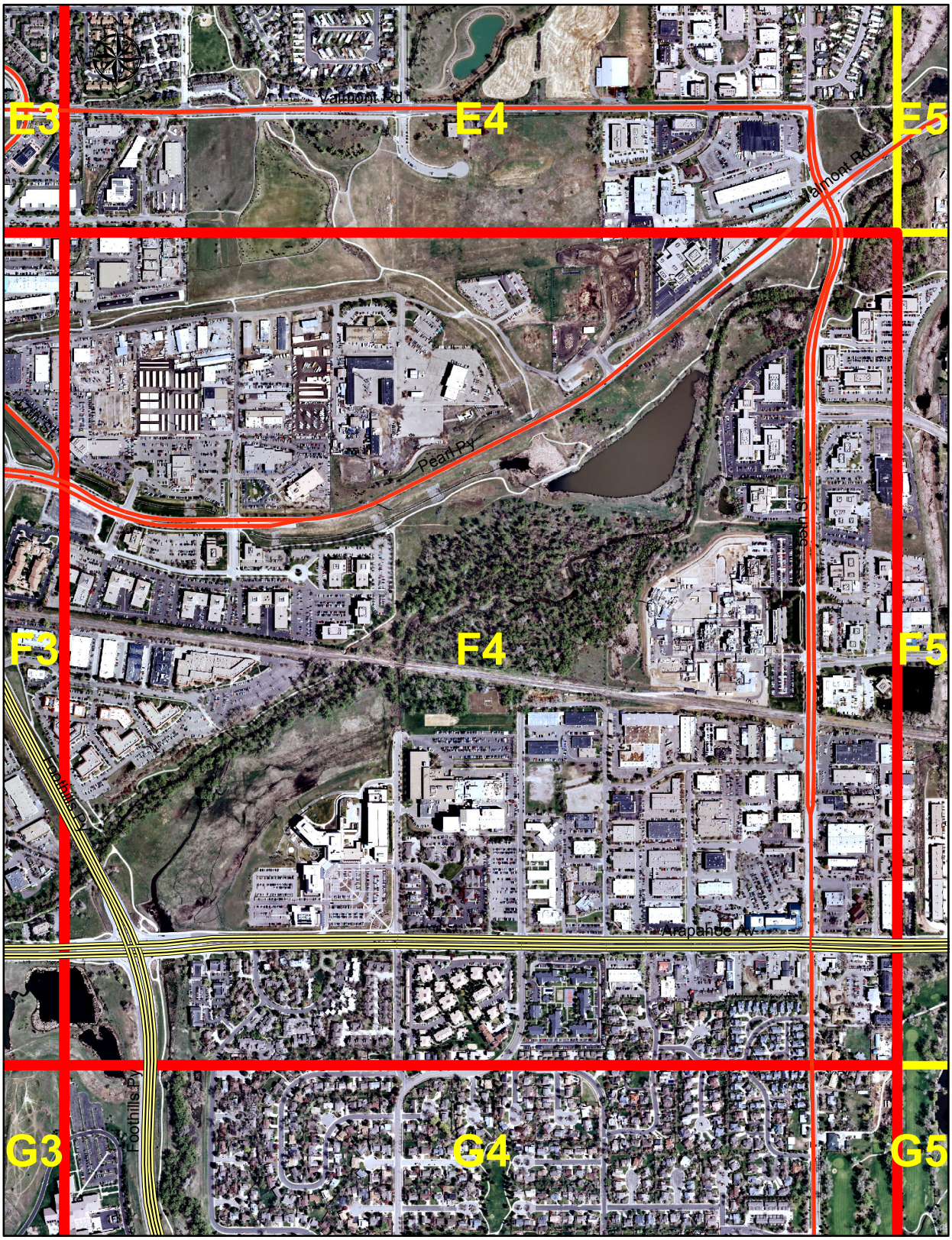


City of Boulder Urban Forestry
Aerial Photography 2012 DRCOG 6"
Map Production: July 22, 2014
Author: Kendra Nash

0 0.05 0.1 0.2 0.3
Miles

# Emerald Ash Borer Delimitation Survey
# City of Boulder

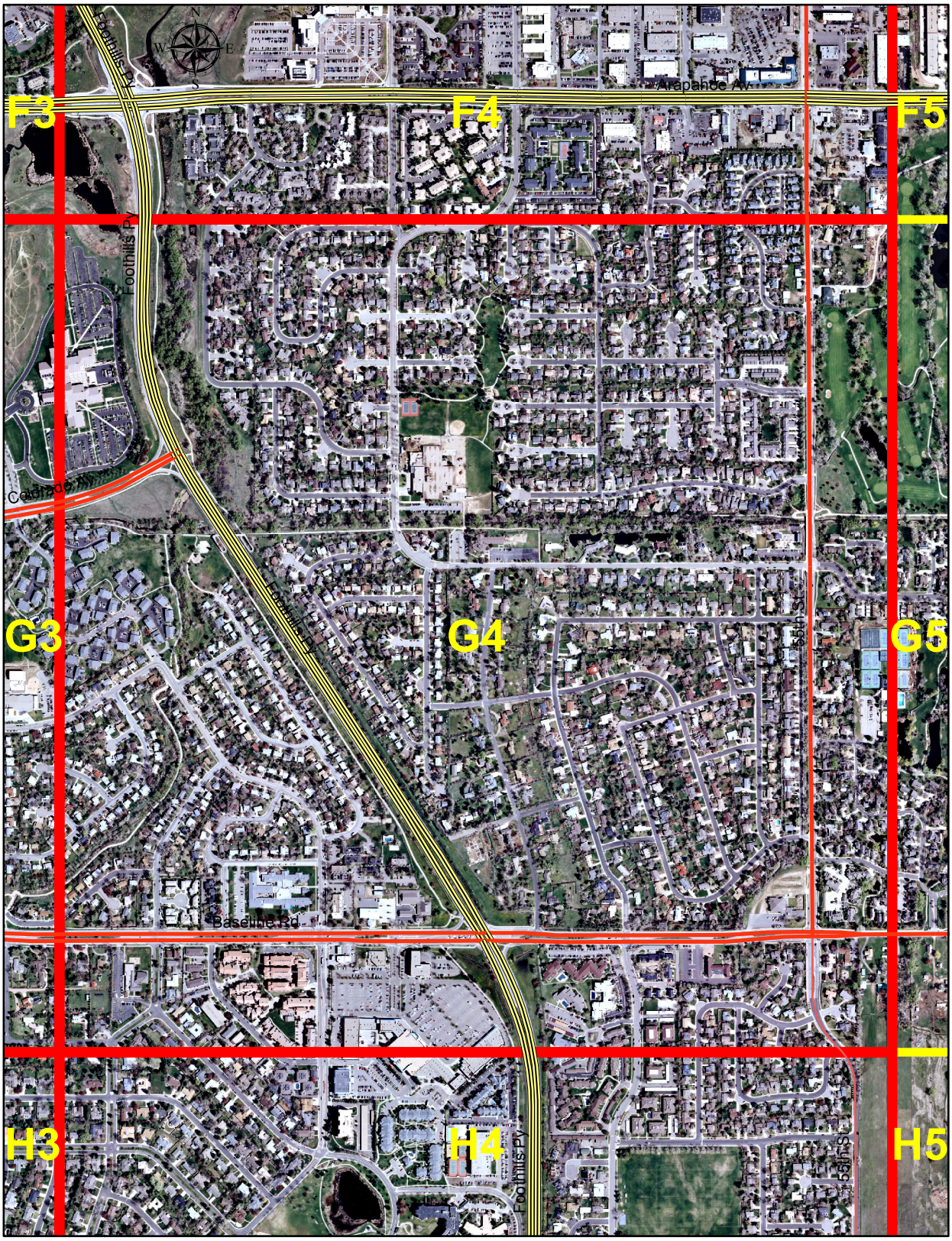


City of Boulder Urban Forestry
Aerial Photography 2012 DRCOG 6"
Map Production: July 22, 2014
Author: Kendra Nash

0 0.05 0.1 0.2 0.3
Miles

# Emerald Ash Borer Delimitation Survey
# City of Boulder

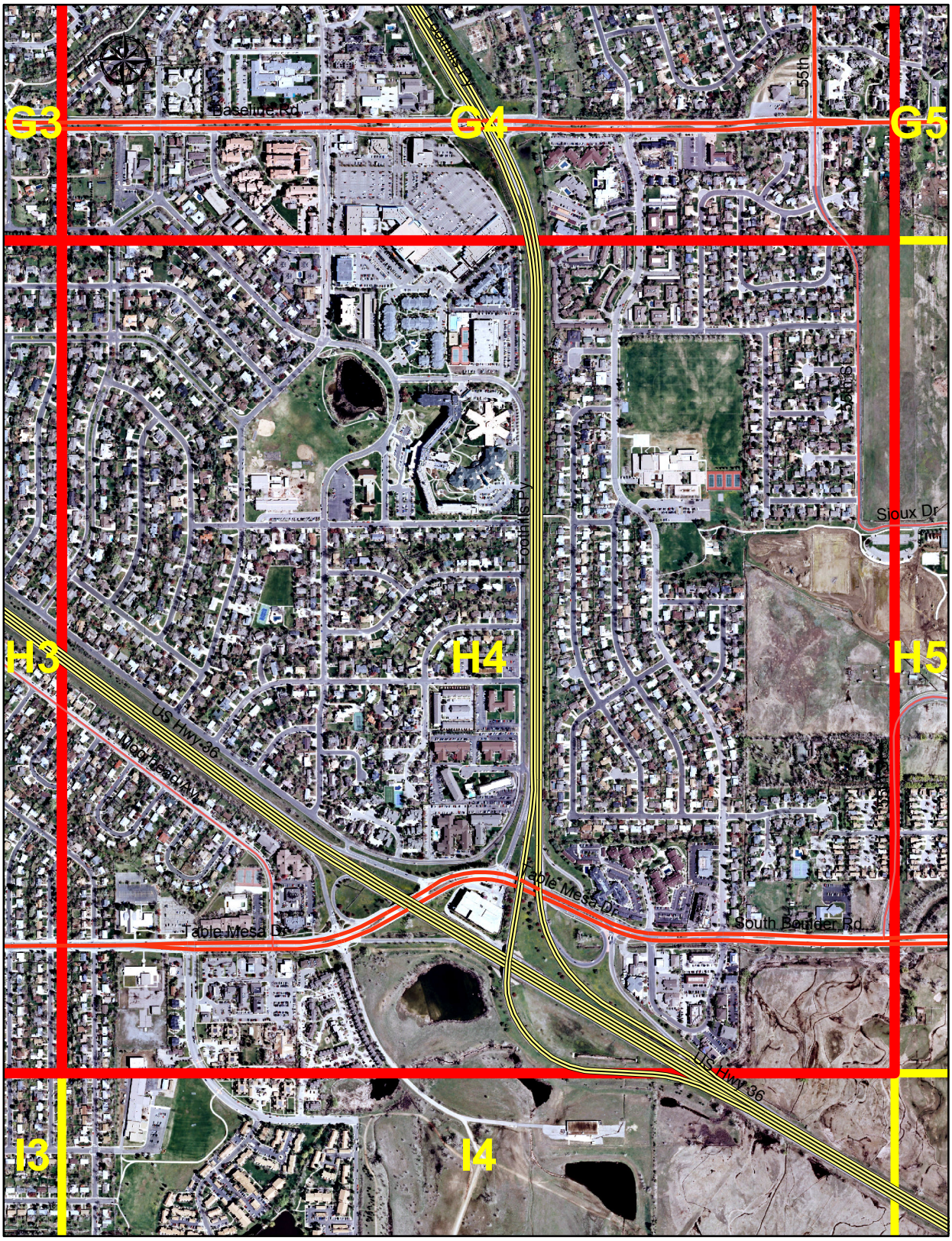


City of Boulder Urban Forestry
Aerial Photography 2012 DRCOG 6"
Map Production: July 22, 2014
Author: Kendra Nash

0 0.05 0.1 0.2 0.3
Miles