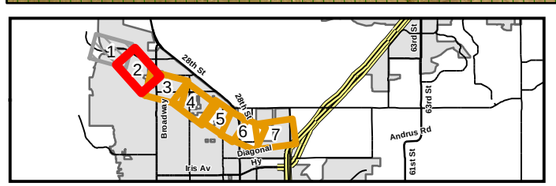

Damage Locations
- Drop Structure
- Erosion
- Wall
- Creek
- Intermittent Creek
- Ditch
- Surface Easement
- Utility Easement
- OSMP Property
- City Owned Land
- City Limits

Fourmile Canyon Creek

Infrastructure Flood Damage Locations

Rev: 3/26/2014

0 250 500 Feet

1:2,400

Sheet: 2

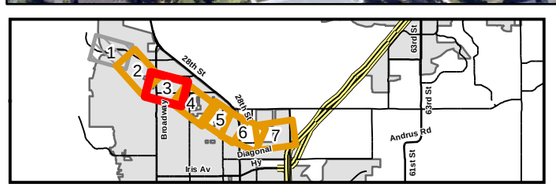

N

Damage Locations

- Drop Structure
- Erosion
- Wall
- Creek
- Intermittent Creek
- Ditch
- Surface Easement
- Utility Easement
- OSMP Property
- City Owned Land
- City Limits

Fourmile Canyon Creek

Infrastructure Flood Damage Locations

Rev: 3/26/2014

0 250 500 Feet

1:2,400

Sheet: 3

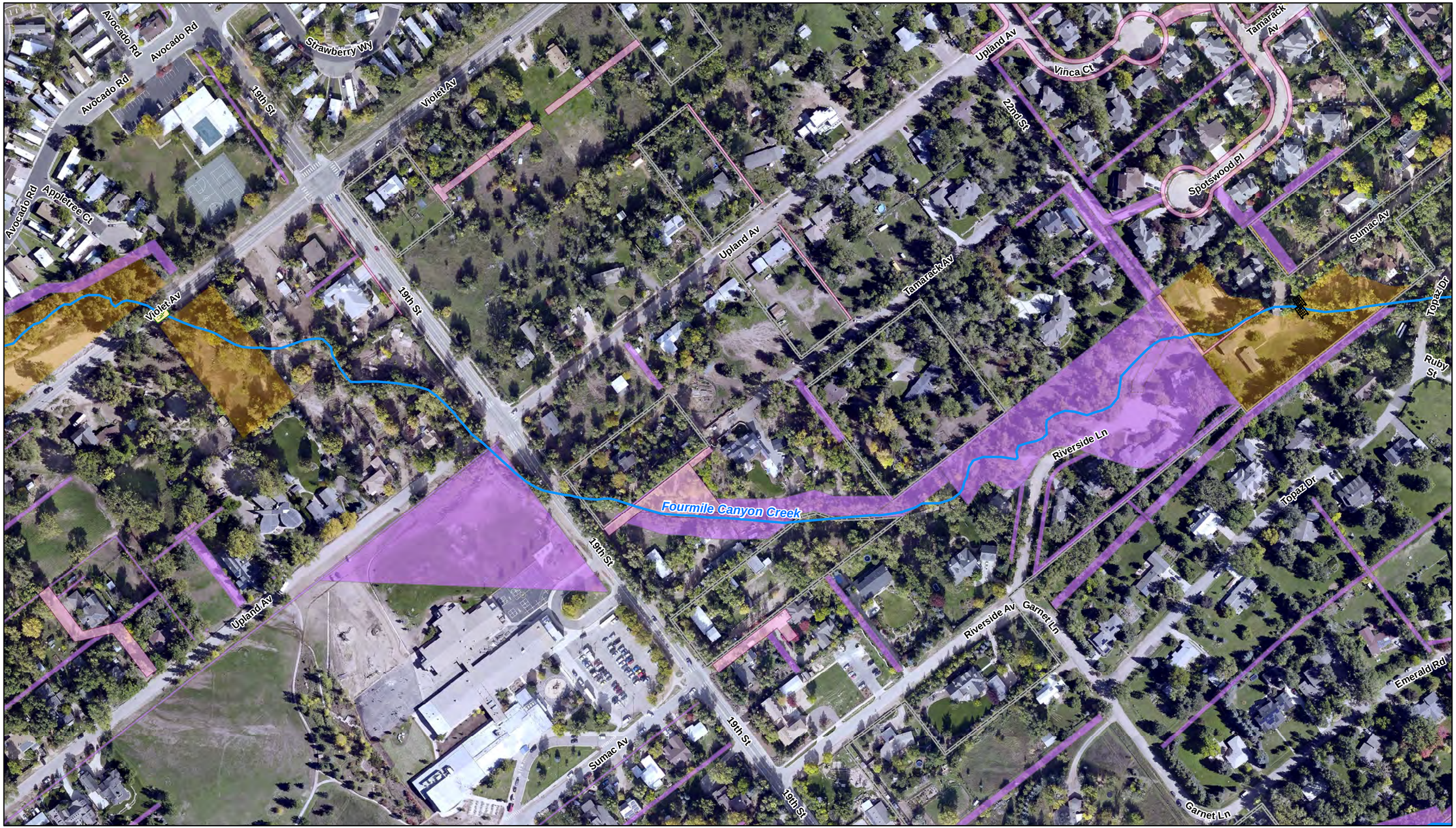

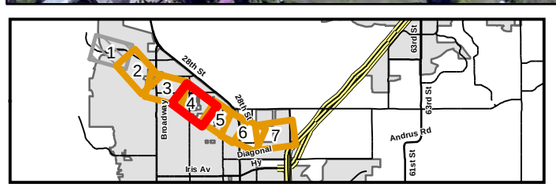

Damage Locations

- Drop Structure
- Erosion
- Wall
- Creek
- Intermittent Creek
- Ditch
- Surface Easement
- Utility Easement
- OSMP Property
- City Owned Land
- City Limits

Fourmile Canyon Creek

Infrastructure Flood Damage Locations

Rev: 3/26/2014

0 250 500 Feet

1:2,400

Sheet: 4

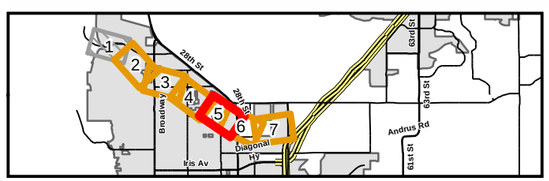

Damage Locations
- Drop Structure
- Erosion
- Wall
- Creek
- Intermittent Creek
- Ditch
- Surface Easement
- Utility Easement
- OSMP Property
- City Owned Land
- City Limits

Fourmile Canyon Creek
Infrastructure Flood Damage Locations

Rev: 3/26/2014

0 250 500 Feet

1:2,400

Sheet: 5

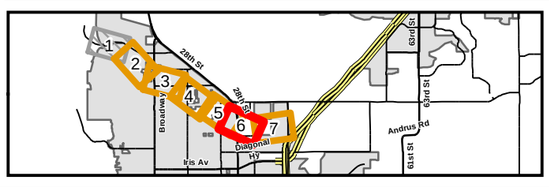

Damage Locations
- Drop Structure
- Erosion
- Wall
- Creek
- Intermittent Creek
- Ditch
- Surface Easement
- Utility Easement
- OSMP Property
- City Owned Land
- City Limits

Fourmile Canyon Creek

Infrastructure Flood Damage Locations

Rev: 3/26/2014

0 250 500 Feet

1:2,400

Sheet: 6

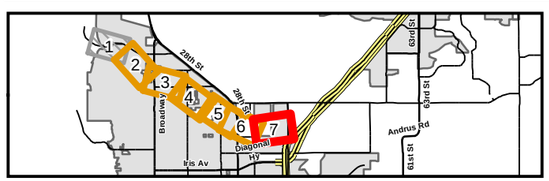

N

Damage Locations
- Drop Structure
- Erosion
- Wall
- Creek
- Intermittent Creek
- Ditch
- Surface Easement
- Utility Easement
- OSMP Property
- City Owned Land
- City Limits

Fourmile Canyon Creek

Infrastructure Flood Damage Locations

Rev: 3/26/2014

0 250 500 Feet

1:2,400

Sheet: 7