Flagstaff Rd
Gregory Canyon Rd
Gregory Ln
Circle Dr
Christmas Tree Dr
Park Ln
5th St
Cleveland Pl
Gilbert St
Euclid Av
Aurora Av
Gregory Creek
Willowbrook Rd
6th St
Baseline Rd
Cascade Av
7th St
8th St

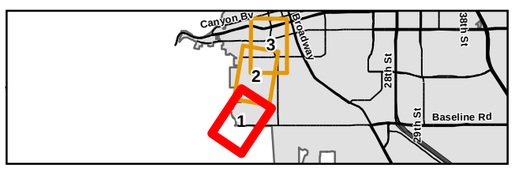

Damage Locations

- Culvert
- Erosion
- Wall
- Creek
- Intermittent Creek
- Ditch
- Surface Easement
- Utility Easement
- OSMP Property
- City Owned Land
- City Limits

Gregory Canyon Creek

Infrastructure Flood Damage Locations

Rev: 3/26/2014

0 250 500 Feet

1:2,400

Sheet: 1

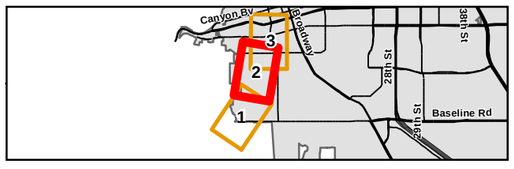

Damage Locations

- Culvert
- Erosion
- Wall
- Creek
- Intermittent Creek
- Ditch
- Surface Easement
- Utility Easement
- OSMP Property
- City Owned Land
- City Limits

Gregory Canyon Creek
Infrastructure Flood Damage Locations

Rev: 3/26/2014

0 250 500 Feet

1:2,400

Sheet: 2

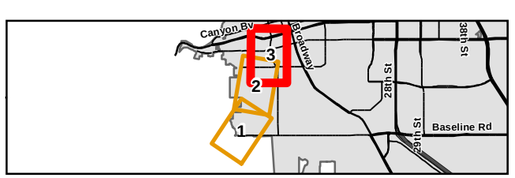

Damage Locations

- Culvert
- Erosion
- Wall
- Creek
- Intermittent Creek
- Ditch
- Surface Easement
- Utility Easement
- OSMP Property
- City Owned Land
- City Limits

Gregory Canyon Creek

Infrastructure Flood Damage Locations

Rev: 3/26/2014

0 250 500 Feet

1:2,400

Sheet: 3