IBM Trail Connector CEAP

Figure 1
Regional Context

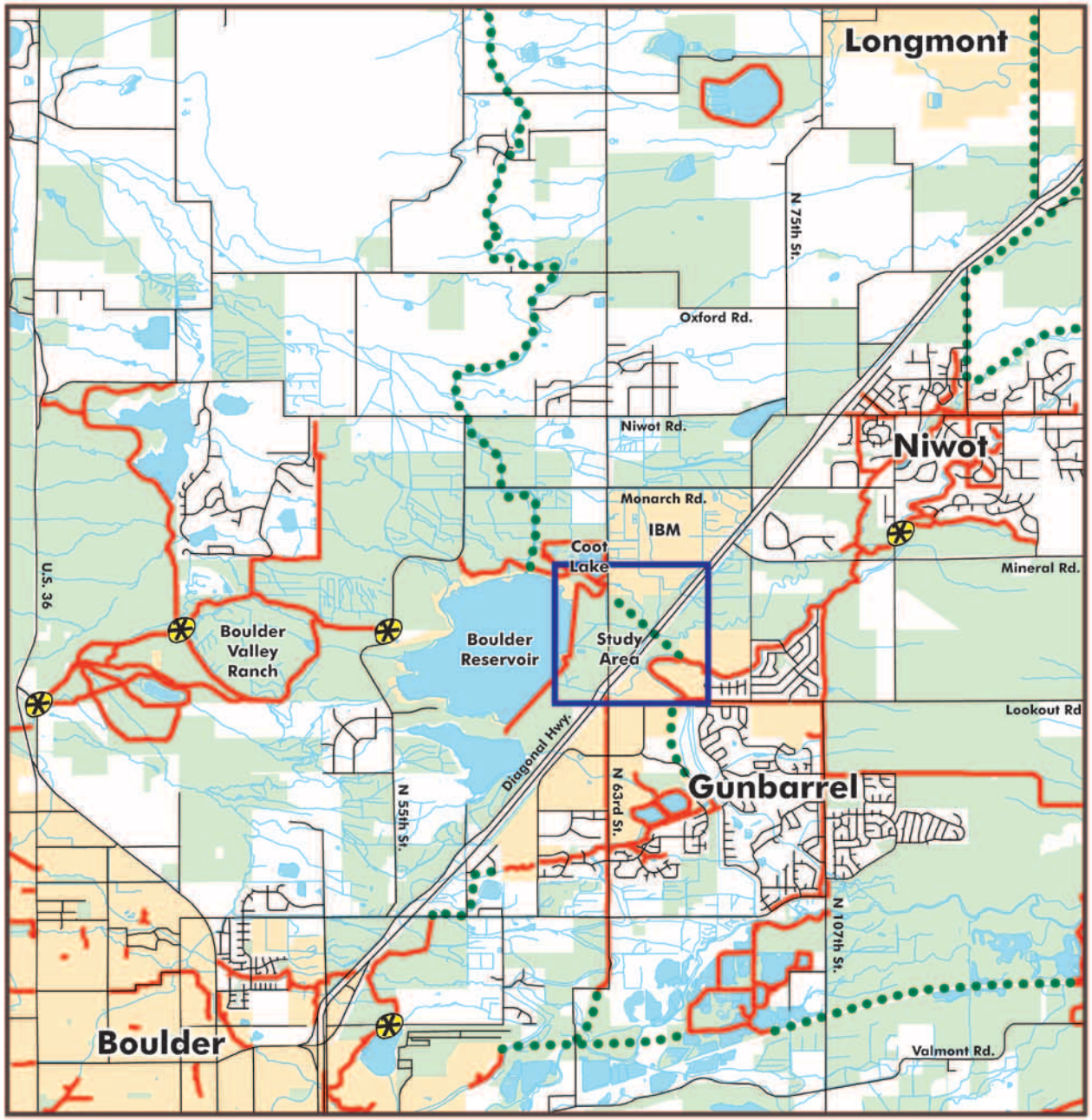

Legend

- Open Space
- Existing Trails
- Proposed Trails
- Existing Trailheads
- Incorporated Areas

0 4000 8000 Feet 3/27/2008

CITY OF BOULDER Open Space & Mountain Parks

ERO Resources Corp.

ARCHITERRA GROUP

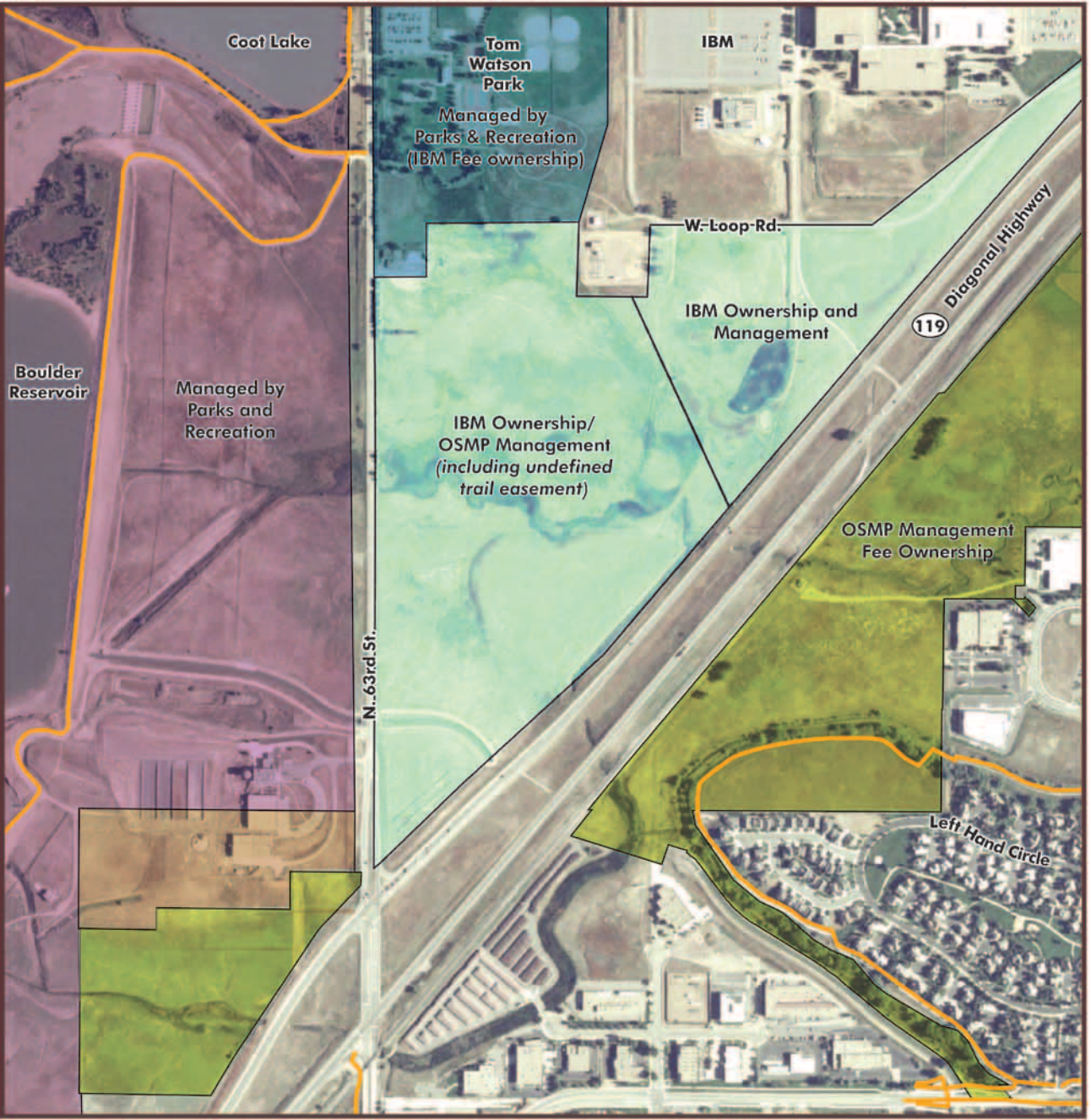

Figure 2

Land Ownership and Management

Legend

- Parks and Recreation
- Boulder Public Works
- Open Space & Mountain Parks
- Conservation Easement
- Other Government Lands
- Open Space Property Boundaries
- Existing Trails

0 500 1000 Feet 4/8/2008

CITY OF BOULDER Open Space & Mountain Parks

ERO Resources Corp.

ARCHITERRA GROUP

Figure 3
Existing Plans

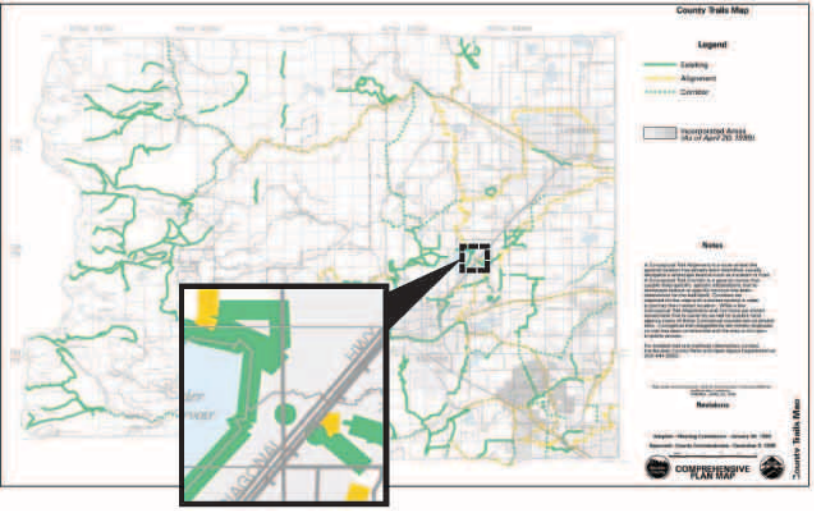

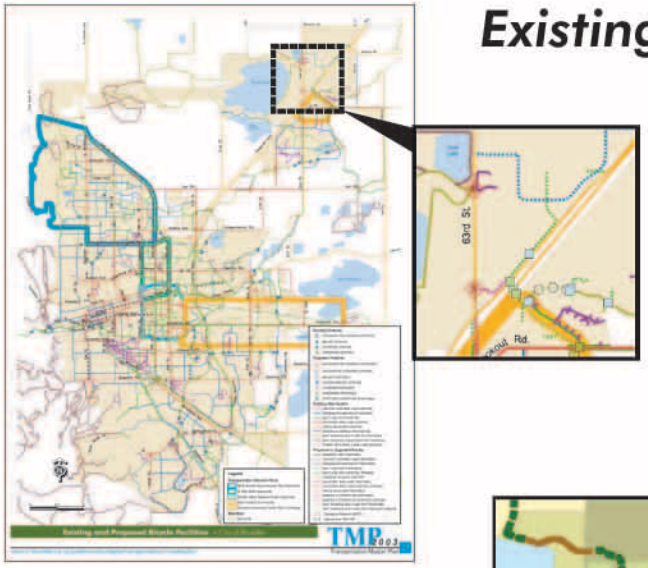

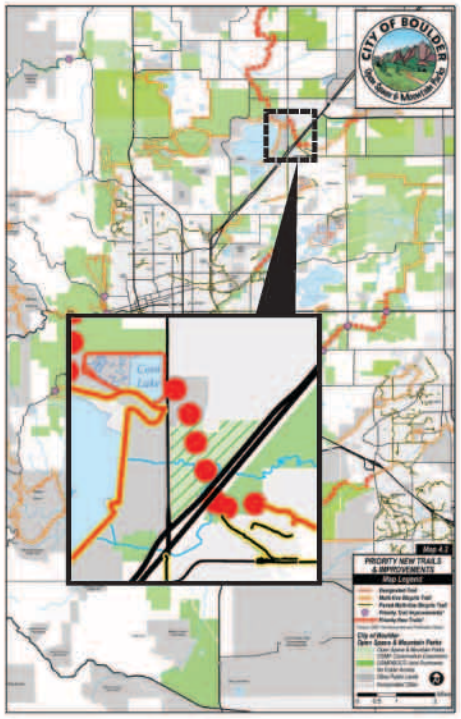

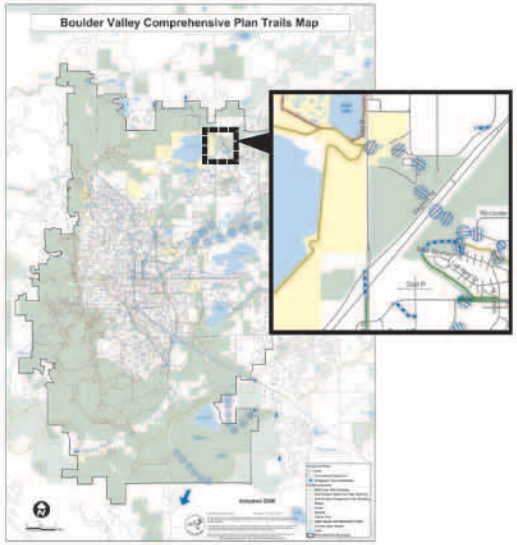

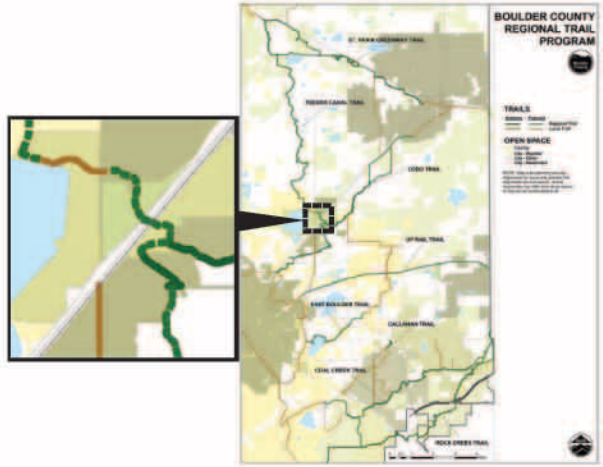

CITY OF BOULDER Open Space & Mountain Parks

ERO Resources Corp.

ARCHITERRA GROUP

IBM Trail Connector CEAP

Figure 4
Potential Trails

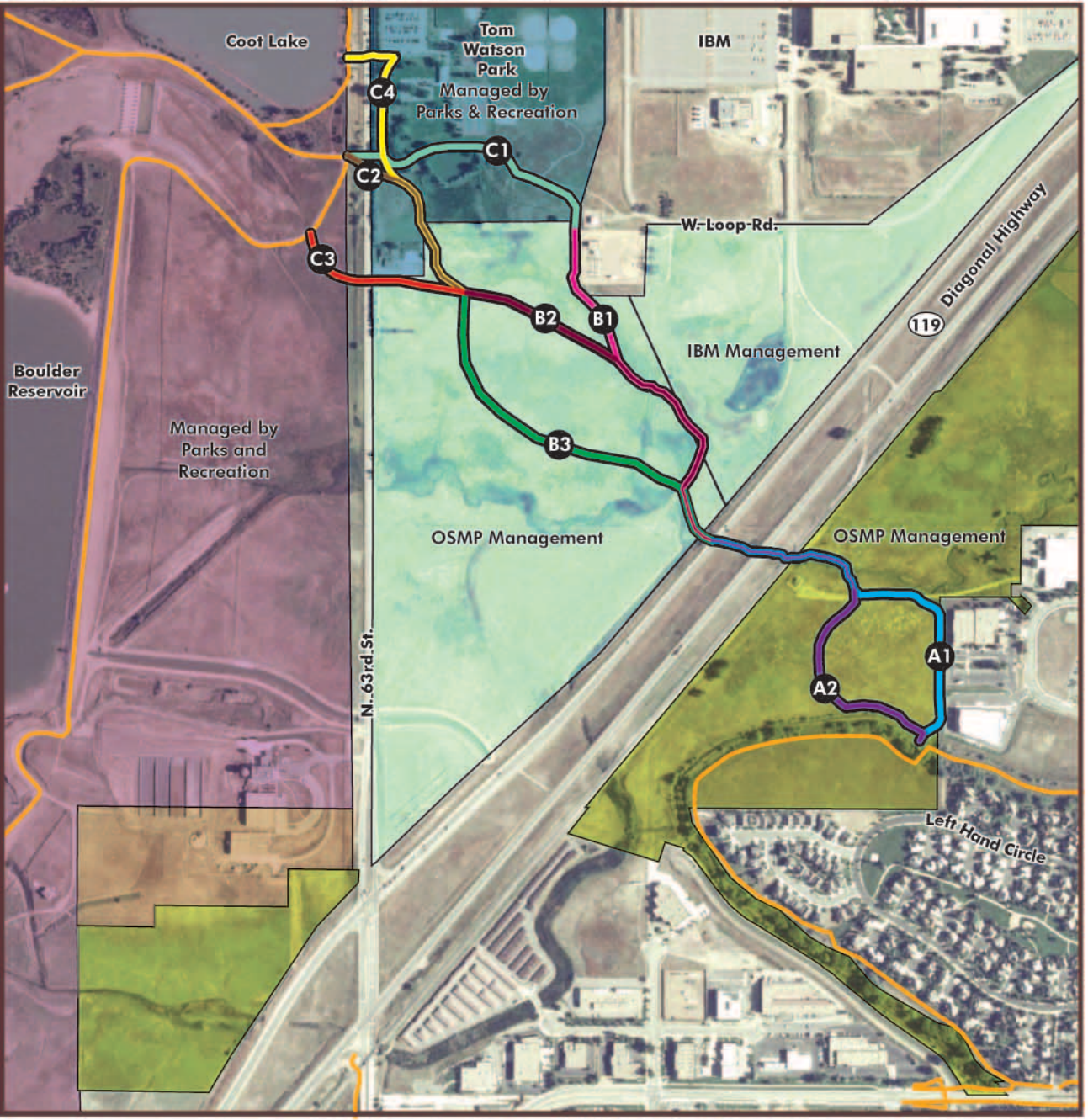

Legend

- Parks and Recreation
- Boulder Public Works
- Open Space & Mountain Parks
- Conservation Easement
- Other Government Lands
- Open Space Property Boundaries
- Existing Trails
- A1 Potential Trail Alignments

N 0 500 1000 Feet 4/13/2008

CITY OF BOULDER Open Space & Mountain Parks

ERO ERO Resources Corp.

AG ARCHITERRA GROUP

Figure 5
Proposed Trail Plan

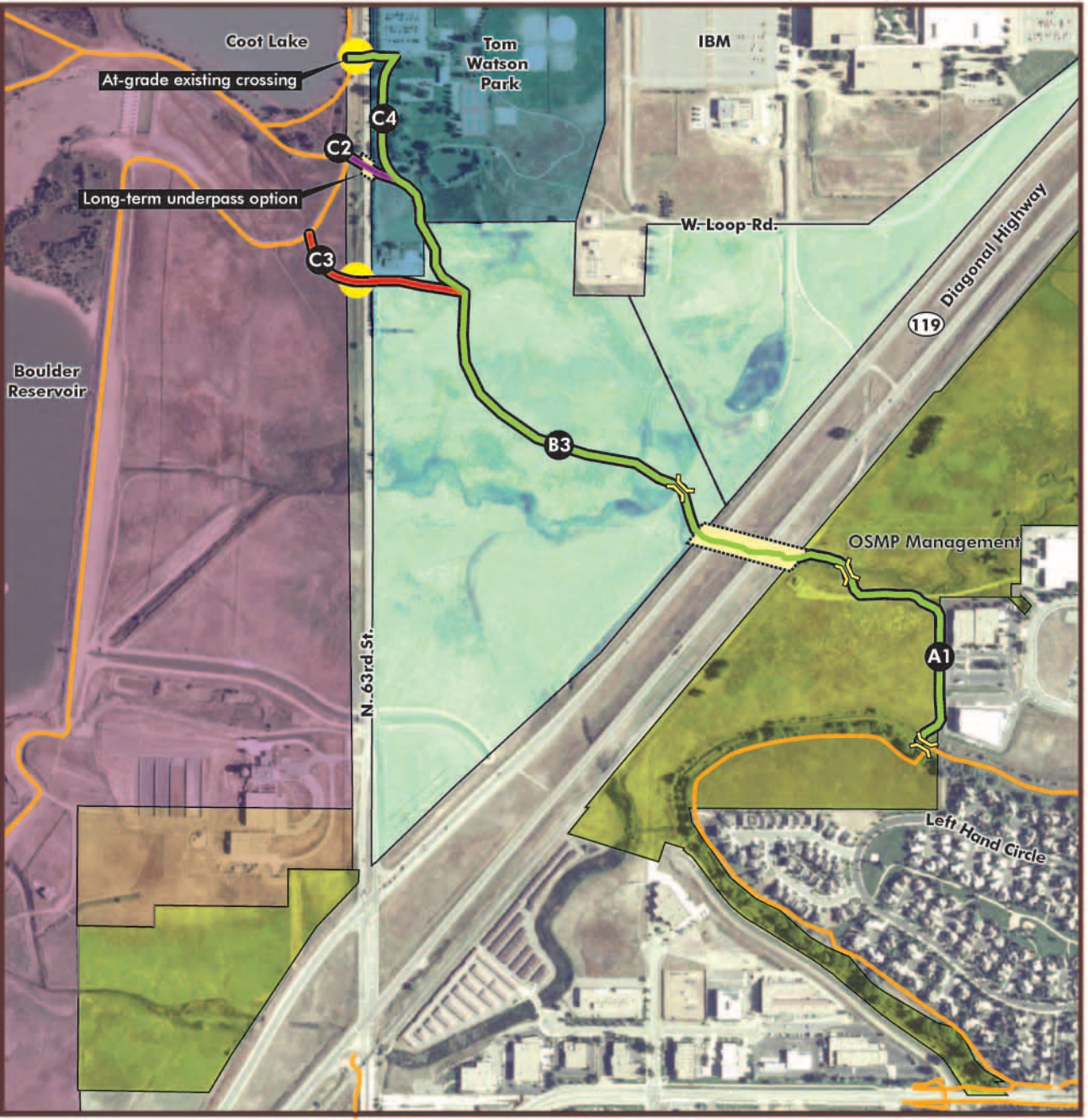

Legend

- Parks and Recreation
- Boulder Public Works
- Open Space & Mountain Parks
- Conservation Easement
- Other Government Lands
- Open Space Property Boundaries

- Existing Trails
- A1 Preferred Alignment
- C3 Preferred Interim Alternative
- C2 Long-term Option
- Bridge
- Underpass
- At-grade Crossing

N 0 500 1000 Feet 4/11/2008

CITY OF BOULDER Open Space & Mountain Parks

ERO ERO Resources Corp.

AG ARCHITERRA GROUP

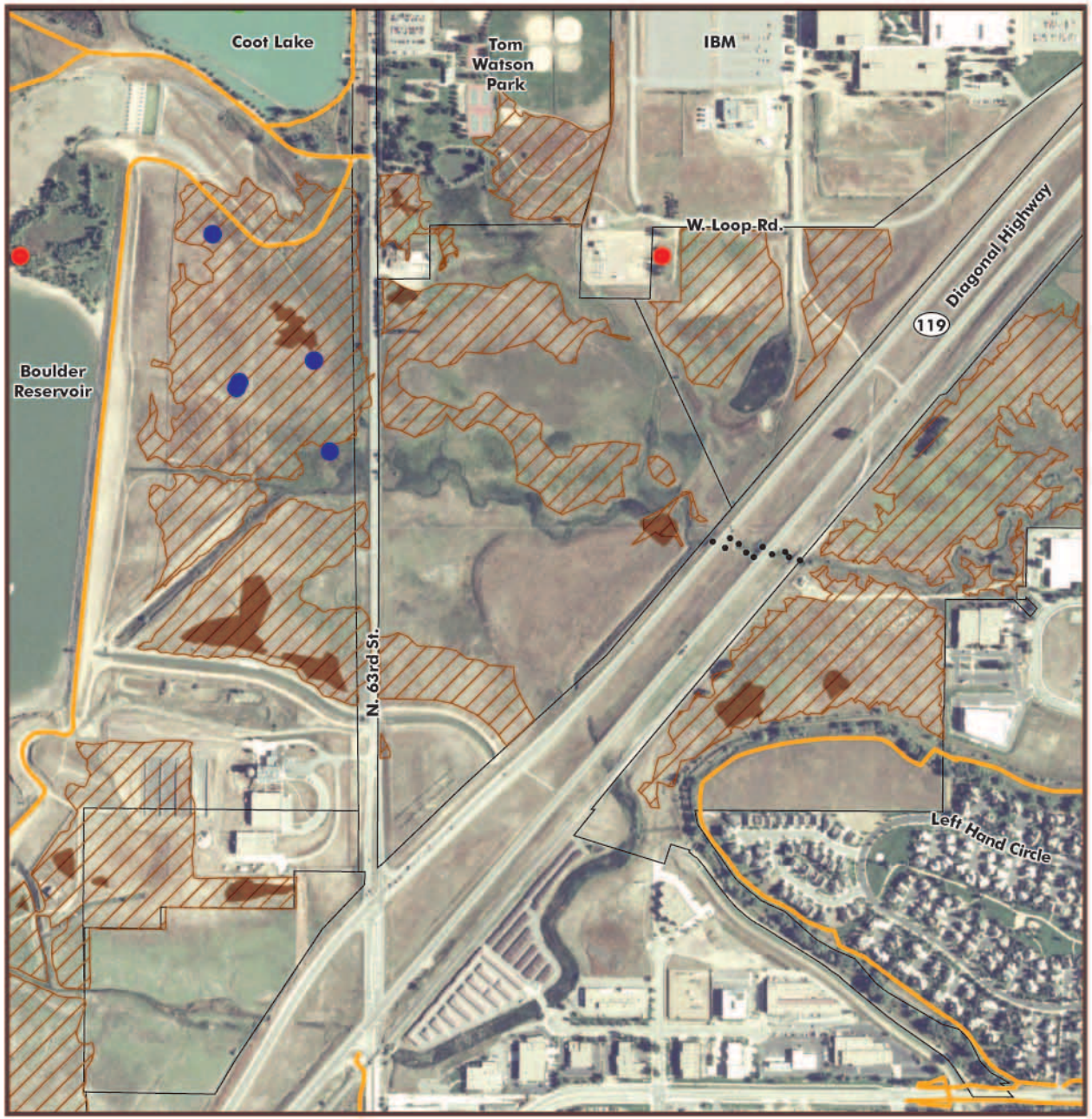

IBM Trail Connector CEAP

Figure 6
Wildlife Habitat

Legend

- Current active prairie dog colonies
- 2005/2006 prairie dog colonies
- Bald eagle perch
- Burrowing owl nest
- Swallow nests
- Open Space Property Boundaries
- Existing Trails

N 0 500 1000 Feet 4/11/2007

CITY OF BOULDER Open Space & Mountain Parks

ERO ERO Resources Corp.

AG ARCHIBERRA GROUP

IBM Trail Connector CEAP

Figure 7
Environmental Constraints

Legend

- Boulder wetland mapping
- Current active prairie dog colonies
- 2005/2006 prairie dog colonies
- Bald eagle perch
- 200m perch buffer
- Open Space Property Boundaries
- Existing trails
- A1 Potential trail alignments

N 0 500 1000 Feet 4/15/2008

CITY OF BOULDER Open Space & Mountain Parks

ERO ERO Resources Corp.

AG ARCHITERRA GROUP

IBM Trail Connector CEAP

Figure 8
Wetlands

Legend

Alkalai Wetlands

Boulder Regulatory Wetlands

New Wetland Mapping (2007)

Previous Wetland Mapping

Open Space Property Boundaries

Existing Trails

N

0 500 1000 Feet 4/8/2008

CITY OF BOULDER Open Space & Mountain Parks

ERO Resources Corp.

ARCHITERRA GROUP