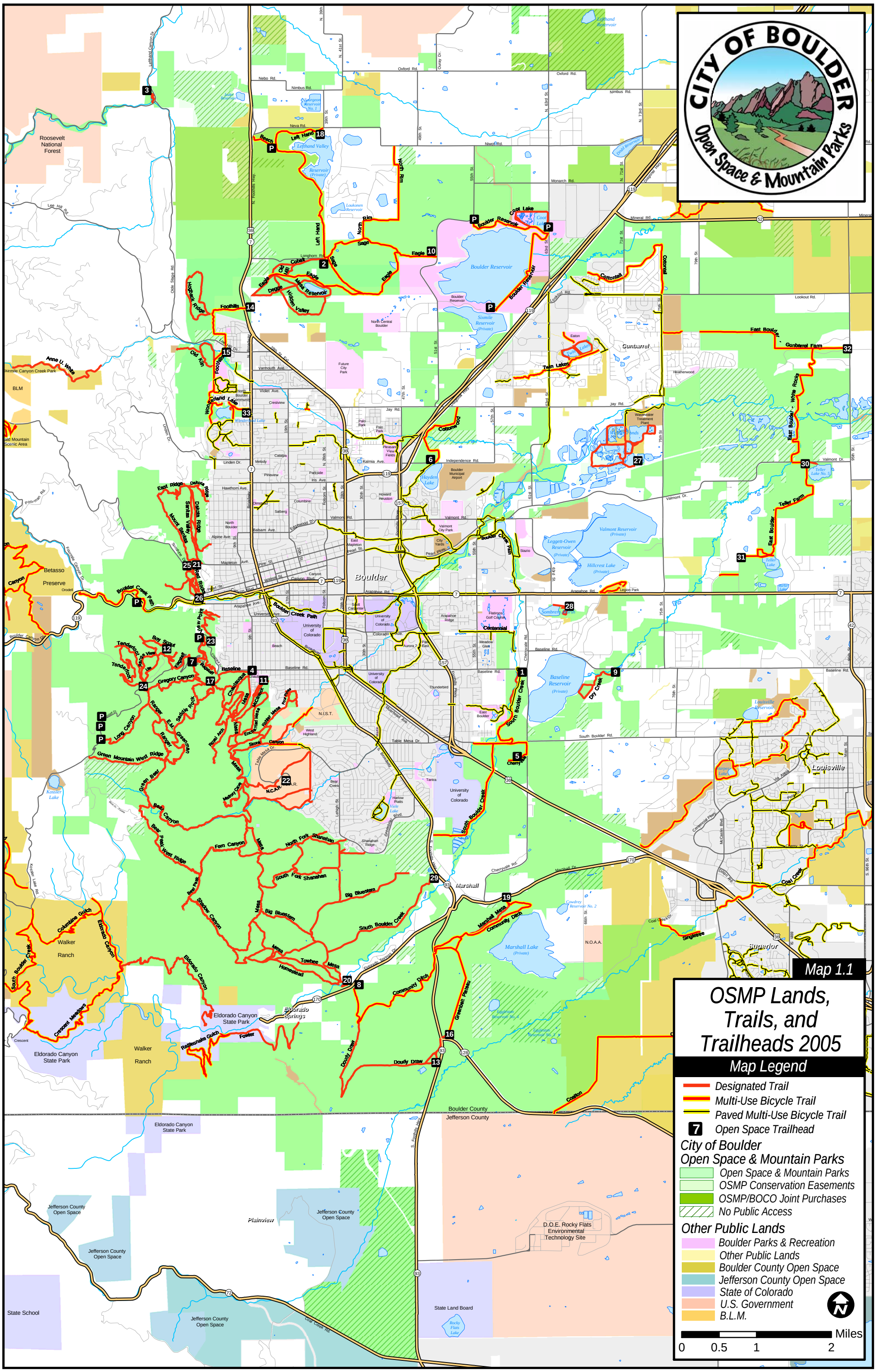
CITY OF BOULDER
Open Space & Mountain Parks
Map 1.1
OSMP Lands, Trails, and Trailheads 2005
Map Legend
Designated Trail
Multi-Use Bicycle Trail
Paved Multi-Use Bicycle Trail
Open Space Trailhead
City of Boulder Open Space & Mountain Parks
Open Space & Mountain Parks
OSMP Conservation Easements
OSMP/BOCO Joint Purchases
No Public Access
Other Public Lands
Boulder Parks & Recreation
Other Public Lands
Boulder County Open Space
Jefferson County Open Space
State of Colorado
U.S. Government
B.L.M.
Miles
0
0.5
1
2
Boulder
Roosevelt National Forest
Betasso Preserve
Walker Ranch
Eldorado Canyon State Park
Eldorado Springs
Marshall
Superior
Louisville
Plainview
Boulder County
Jefferson County
Boulder Reservoir
Baseline Reservoir (Private)
Valmont Reservoir (Private)
Leggett-Owen Reservoir (Private)
Hillcrest Lake (Private)
Marshall Lake (Private)
Sixmile Reservoir (Private)
Coot Lake
Twin Lakes
Wonderland Lake
Teller Lake No. 5
Teller Lake
Louisville Reservoir
Kossler Lake
Hayden Lake
Harper Lake
Rocky Flats Lake
Eaton
Gunbarrel
Heatherwood
Wastewater Treatment Plant
Boulder Municipal Airport
North Central Boulder
Future City Park
Valmont City Park
Palo Park
Pleasant View Fields
Flatirons Golf Course
Legion Park
Sombrero Marsh
Stazio
Meadow Glen
Arapahee Ridge
Thunderbird
East Boulder
West Highland
Tantra
Harlow Platts
Viele Lake
Sharphan Ridge
Bear Creek
Cowdrey Reservoir No. 2
Eldorado Springs
Eldorado Canyon State Park
Walker Ranch
Jefferson County Open Space
State School
State Land Board
D.O.E. Rocky Flats Environmental Technology Site
N.O.A.A.
N.I.S.T.
N.C.A.R.
Lefthand Canyon Dr.
Nebo Rd.
Nimbus Rd.
Neva Rd.
Oxford Rd.
Niwot Rd.
Monarch Rd.
Mineral Rd.
Lee Hill Rd.
Longhorn Rd.
Olde Stage Rd.
N. Foothills Hwy.
Lookout Rd.
Jay Rd.
Independence Rd.
Valmont Rd.
Arapahoe Rd.
Baseline Rd.
South Boulder Rd.
Cherryvale Rd.
Marshall Dr.
Dillon Rd.
Coal Creek Rd.
Poorman Rd.
Fourmile Canyon Dr.
Boulder Canyon Dr.
Linden Dr.
Yarmouth Ave.
Violet Ave.
Crestview
Catalpa
Melody
Pineview
Parkside
Iris Ave.
Hawthorn Ave.
Olmstead
Columbine
Salberg
Balsam Ave.
Alpine Ave.
Mapleton Ave.
Pine St.
Walnut St.
Canyon Blvd.
Pearl St.
Arapahoe Ave.
University Ave.
Colorado Ave.
Baseline Rd.
Table Mesa Dr.
Moorhead Ave.
Valmont Rd.
Pearl Pkwy.
Boulder Creek Path
Anne U. White
Foothills
Old Kiln
Hopback Ridge
Cobalt
Eagle
Sage
North Rim
Left Hand
Beech
Cottontail
Cottonwood
East Boulder
Gunbarrel Farm
White Rocks
Teller Farm
Twin Lakes
Dakota Ridge
East Ridge
Sanitas Valley
Mount Sanitas
Red Rocks
Viewpoint
Boy Scout
Tenderfoot
Gregory Canyon
Chautauqua
Mesa
Ranger
Saddle Rock
Long Canyon
Green Mountain West Ridge
Green Bear
Bear Canyon
Bear Peak West Ridge
Fern Canyon
North Fork Shanahan
South Fork Shanahan
Big Bluestem
Shadow Canyon
Columbine Gulch
Eldorado Canyon
Crescent Meadows
South Boulder Creek
Homestead
Towhee
Rattlesnake Gulch
Fowler
Doudy Draw
Community Ditch
Greenbelt Plateau
Marshall Mesa
Coalton
Singletree
Coal Creek
Dry Creek
Cherry
Boulder Creek Path

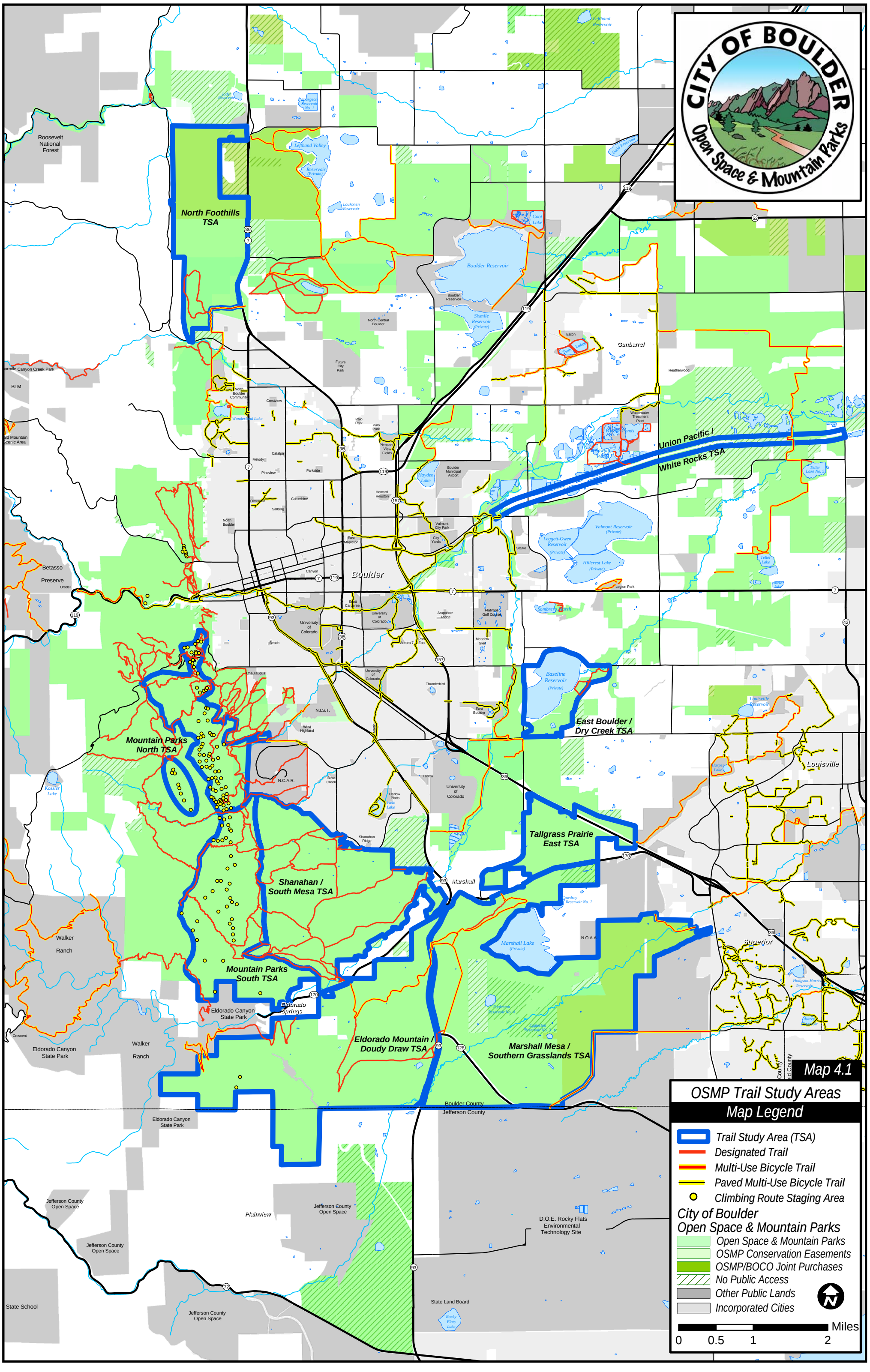
CITY OF BOULDER
Open Space & Mountain Parks
North Foothills TSA
Union Pacific / White Rocks TSA
Mountain Parks North TSA
Shanahan / South Mesa TSA
Mountain Parks South TSA
Eldorado Mountain / Doudy Draw TSA
Marshall Mesa / Southern Grasslands TSA
Tallgrass Prairie East TSA
East Boulder / Dry Creek TSA
Boulder
Gunbarrel
Louisville
Superior
Marshall
Eldorado Springs
Plainview
Roosevelt National Forest
Betasso Preserve
Walker Ranch
Eldorado Canyon State Park
Boulder County
Jefferson County
D.O.E. Rocky Flats Environmental Technology Site
Map 4.1
OSMP Trail Study Areas
Map Legend
Trail Study Area (TSA)
Designated Trail
Multi-Use Bicycle Trail
Paved Multi-Use Bicycle Trail
Climbing Route Staging Area
City of Boulder Open Space & Mountain Parks
Open Space & Mountain Parks
OSMP Conservation Easements
OSMP/BOCO Joint Purchases
No Public Access
Other Public Lands
Incorporated Cities
Miles
0 0.5 1 2

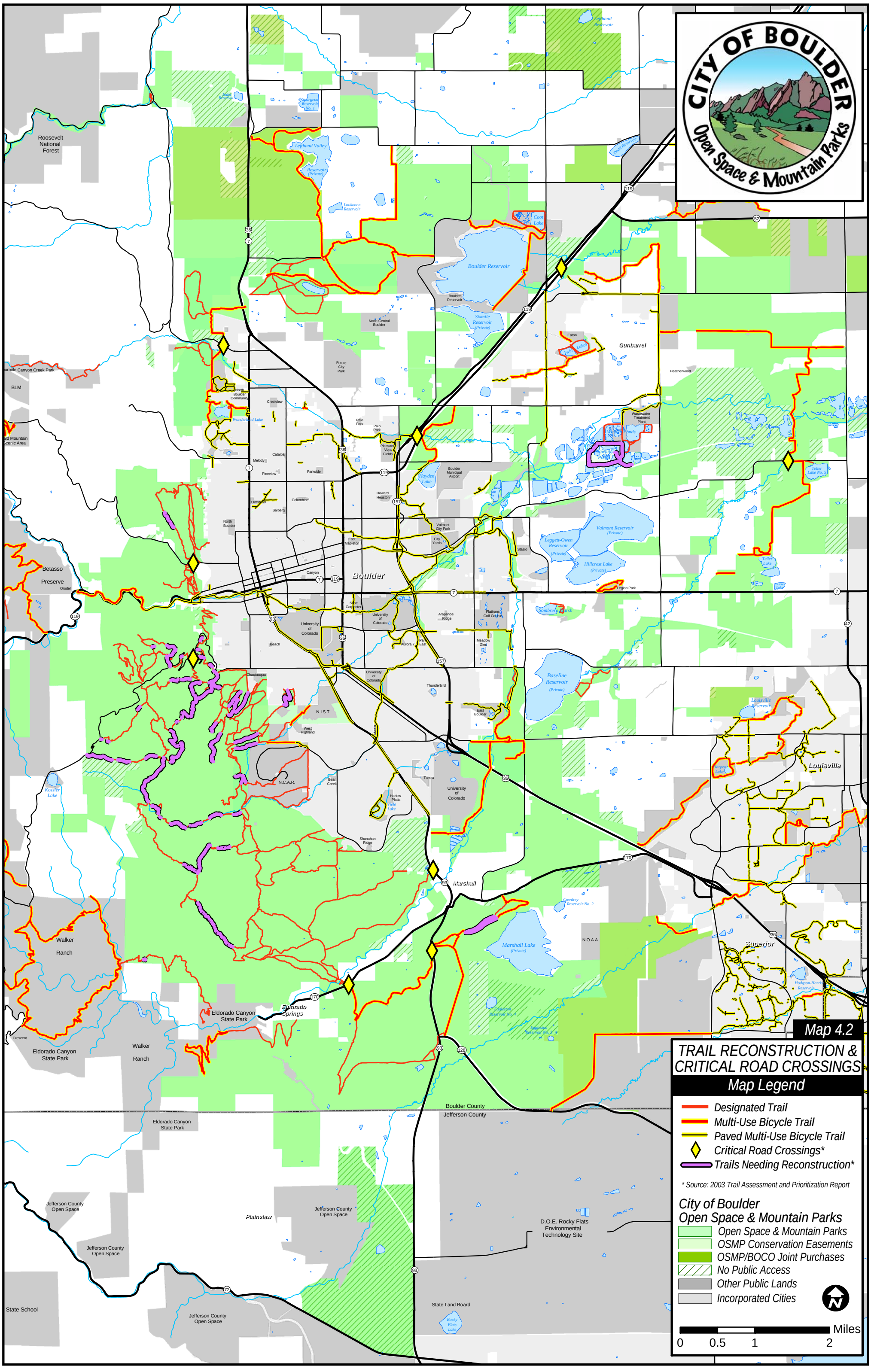
CITY OF BOULDER
Open Space & Mountain Parks
Map 4.2
TRAIL RECONSTRUCTION & CRITICAL ROAD CROSSINGS
Map Legend
Designated Trail
Multi-Use Bicycle Trail
Paved Multi-Use Bicycle Trail
Critical Road Crossings*
Trails Needing Reconstruction*
* Source: 2003 Trail Assessment and Prioritization Report
City of Boulder
Open Space & Mountain Parks
Open Space & Mountain Parks
OSMP Conservation Easements
OSMP/BOCO Joint Purchases
No Public Access
Other Public Lands
Incorporated Cities
Miles
0
0.5
1
2
Roosevelt National Forest
Betasso Preserve
Boulder
Sunbarrel
Louisville
Superior
Marshall
Eldorado Springs
Plainview
Boulder County
Jefferson County
Boulder Reservoir
Sixmile Reservoir (Private)
Leftand Valley Reservoir (Private)
Loukonen Reservoir
Valmont Reservoir (Private)
Leggett-Owen Reservoir (Private)
Hillcrest Lake (Private)
Baseline Reservoir (Private)
Marshall Lake (Private)
Louisville Reservoir
Eldorado Canyon State Park
Walker Ranch
Jefferson County Open Space
D.O.E. Rocky Flats Environmental Technology Site
State Land Board
State School
N.I.S.T.
N.C.A.R.
N.O.A.A.
University of Colorado
Boulder Municipal Airport
Wastewater Treatment Plant
Sombrero Marsh
Legion Park
Teller Lake No. 5
Kossler Lake
Harper Lake
Rocky Flats Lake

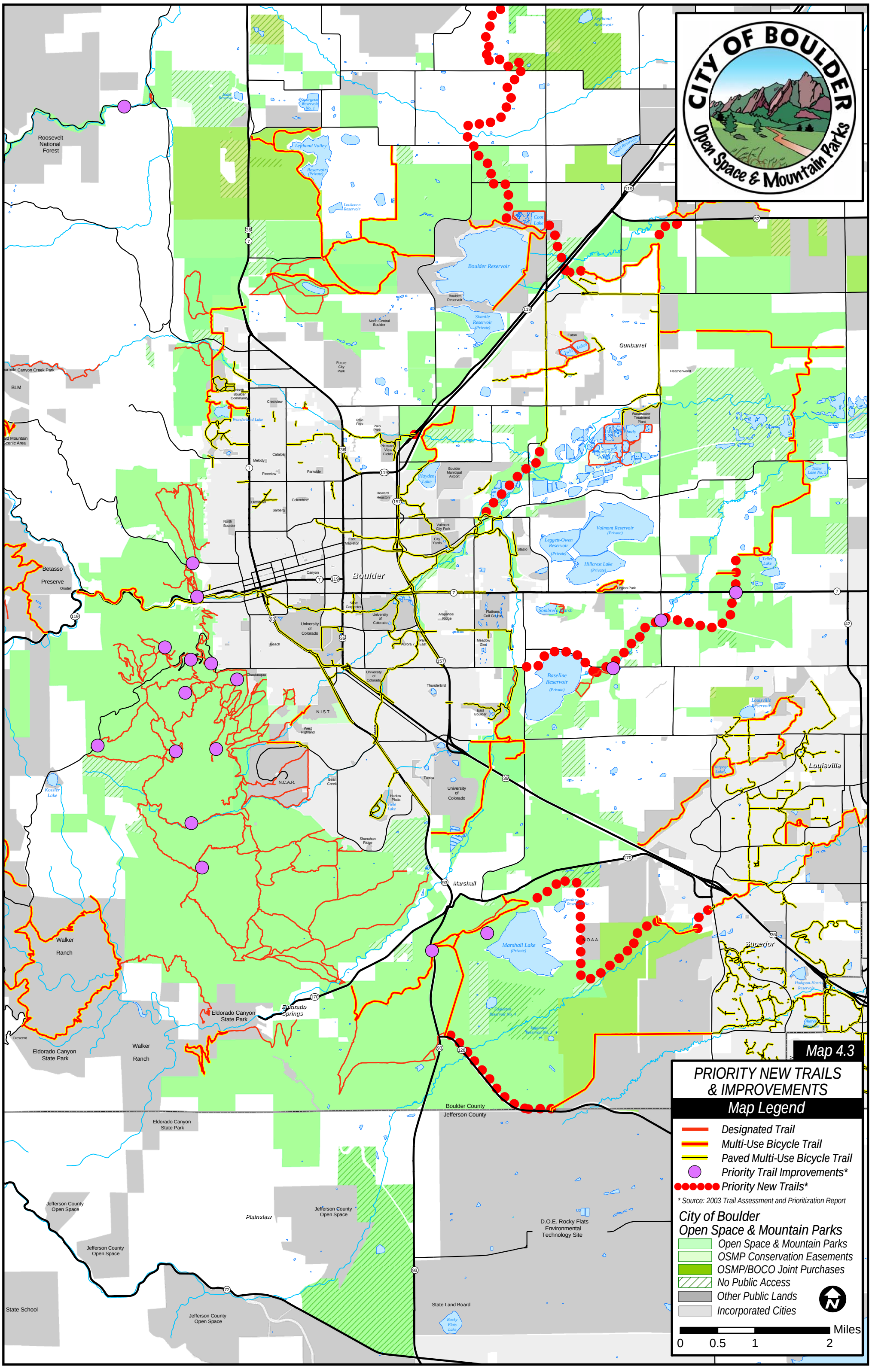
CITY OF BOULDER
Open Space & Mountain Parks
Map 4.3
PRIORITY NEW TRAILS & IMPROVEMENTS
Map Legend
Designated Trail
Multi-Use Bicycle Trail
Paved Multi-Use Bicycle Trail
Priority Trail Improvements*
Priority New Trails*
* Source: 2003 Trail Assessment and Prioritization Report
City of Boulder
Open Space & Mountain Parks
Open Space & Mountain Parks
OSMP Conservation Easements
OSMP/BOCO Joint Purchases
No Public Access
Other Public Lands
Incorporated Cities
Miles
0
0.5
1
2
Roosevelt National Forest
Betasso Preserve
Boulder
Boulder Reservoir
Sunbarrel
Superior
Louisville
Marshall
Eldorado Springs
Eldorado Canyon State Park
Walker Ranch
Plainview
Boulder County
Jefferson County
D.O.E. Rocky Flats Environmental Technology Site
State Land Board
State School
Jefferson County Open Space
Valmont Reservoir (Private)
Baseline Reservoir (Private)
Marshall Lake (Private)
Hillcrest Lake (Private)
Leggett-Owen Reservoir (Private)
Sixmile Reservoir (Private)
Leftand Valley Reservoir (Private)
Loukonen Reservoir
Wastewater Treatment Plant
Wastewater Ponds
Boulder Municipal Airport
University of Colorado
N.I.S.T.
N.C.A.R.
N.O.A.A.
Future City Park
North Central Boulder
Legion Park
Sombrero Marsh
Teller Lake
Teller Lake No. 3
Hayden Lake
Kossler Lake
Harper Lake
Louisville Reservoir
Hodgson-Harris Reservoir
Aurora Reservoir
Rocky Flats Lake
Cowdrey Reservoir No. 2
Eldorado Reservoir No. 4
Eldorado Reservoir No. 3
Wonderland Lake
Twin Lake
Coot Lake
Leftand Reservoir
Sourgeon Reservoir No. 1
Lodge Reservoir
Pold Reservoir
Harlow Platts
Viele Lake
Shanahan Ridge
Tantra
Thunderbird
Arapahoe Ridge
Flatirons Golf Course
Meadow Glen
Aurora 7
Park East
Chautauqua
Beach
Canyon
Scott Carpenter
East Mapleton
Valmont City Park
City Yards
Stazio
Boulder Municipal Airport
Howard Heuston
Palo Park
Pleasant View Fields
Crestview
North Boulder Community
Catalpa
Melody
Pineview
Parkside
Columbine
Salberg
Orchard
North Boulder
Eaton
Heatherwood
Orodell
Crescent
Bear Creek
Marshall
Superior
Louisville
Eldorado Springs
Eldorado Canyon State Park
Walker Ranch
Jefferson County Open Space
Plainview
State School
Rocky Flats Lake
Harper Lake
Louisville Reservoir
Hodgson-Harris Reservoir
Aurora Reservoir
Teller Lake
Teller Lake No. 3
Legion Park
Sombrero Marsh
Valmont Reservoir (Private)
Baseline Reservoir (Private)
Marshall Lake (Private)
Hillcrest Lake (Private)
Leggett-Owen Reservoir (Private)
Sixmile Reservoir (Private)
Leftand Valley Reservoir (Private)
Loukonen Reservoir
Wastewater Treatment Plant
Wastewater Ponds
Boulder Municipal Airport

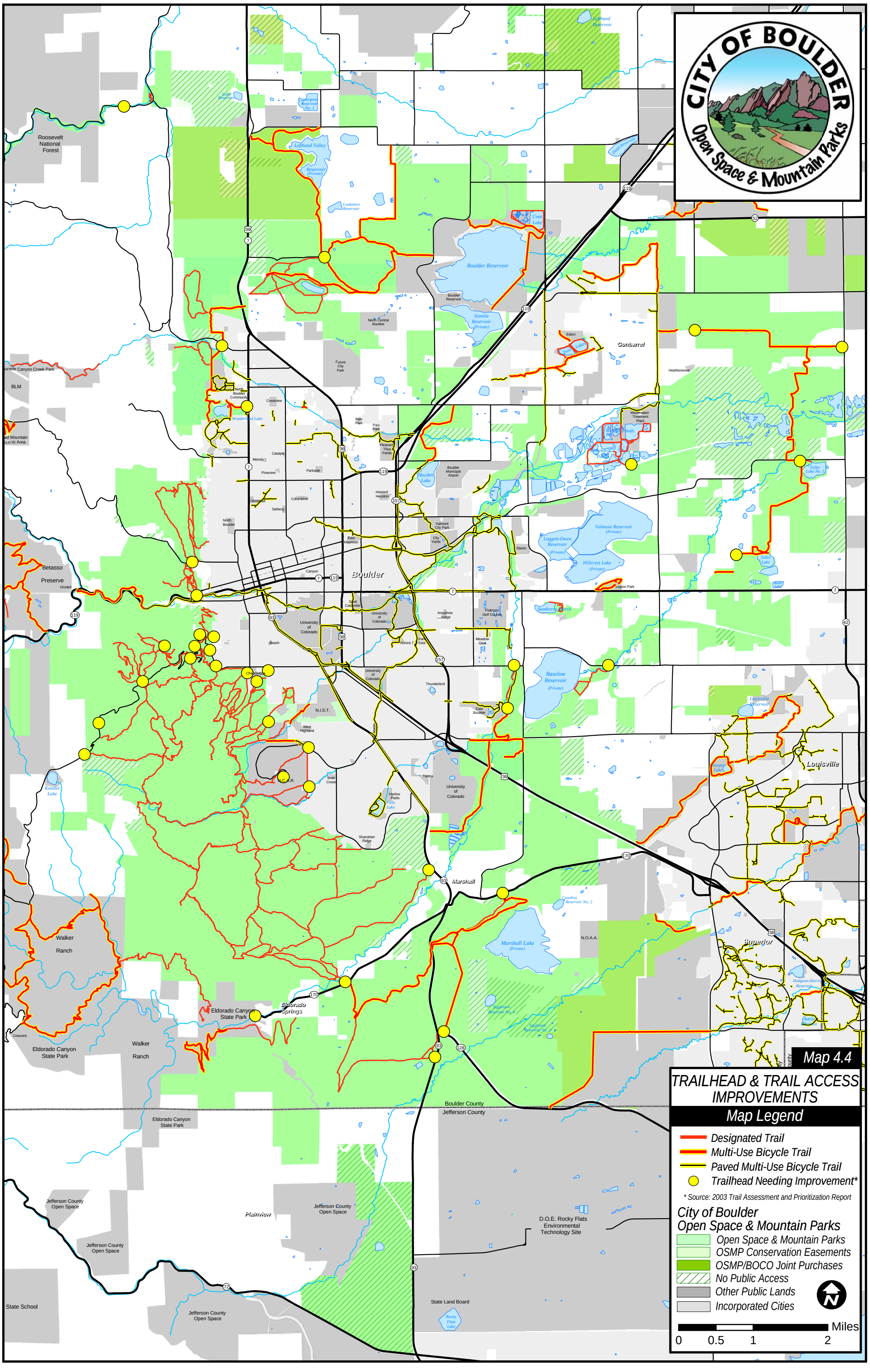
CITY OF BOULDER
Open Space & Mountain Parks
Map 4.4
TRAILHEAD & TRAIL ACCESS IMPROVEMENTS
Map Legend
Designated Trail
Multi-Use Bicycle Trail
Paved Multi-Use Bicycle Trail
Trailhead Needing Improvement*
* Source: 2003 Trail Assessment and Prioritization Report
City of Boulder
Open Space & Mountain Parks
Open Space & Mountain Parks
OSMP Conservation Easements
OSMP/BOCO Joint Purchases
No Public Access
Other Public Lands
Incorporated Cities
Miles
0
0.5
1
2
Roosevelt National Forest
Boulder
Boulder Reservoir
Sunbarrel
Heatherwood
Betasso Preserve
Walker Ranch
Eldorado Canyon State Park
Eldorado Springs
Marshall
Superior
Louisville
Boulder County
Jefferson County
Plainview
D.O.E. Rocky Flats Environmental Technology Site
State Land Board
State School
Jefferson County Open Space
Valmont Reservoir (Private)
Baseline Reservoir (Private)
Marshall Lake (Private)
Hillcrest Lake (Private)
Leggett-Owen Reservoir (Private)
Sixmile Reservoir (Private)
Loukonen Reservoir
Leftand Valley Reservoir (Private)
Leftand Reservoir
Cowdrey Reservoir No. 2
Louisville Reservoir
Kossler Lake
Rocky Flats Lake
Sombrero Marsh
Legion Park
Teller Lake No. 5
Teller Lake
Harper Lake
Hayden Lake
Twin Lakes
Wonderland Lake
Cool Lake
Pond Reservoir
Sourgeon Reservoir No. 1
Wastewater Treatment Plant
Boulder Municipal Airport
Valmont City Park
City Yards
Stazio
Flatirons Golf Course
Meadow Glen
Aurora 7
Park East
Araphoe Ridge
University of Colorado
Thunderbird
East Boulder
N.I.S.T.
West Highland
N.C.A.R.
Bear Creek
Tantra
Harlow Platts
Viele Lake
Shanahan Ridge
N.O.A.A.
Hodgson-Harris Reservoir
Eldorado Springs
Eldorado Canyon State Park
Crescent
Walker Ranch
Eldorado Canyon State Park
Jefferson County Open Space
Jefferson County Open Space
Jefferson County Open Space
Jefferson County Open Space
Plainview
State School
D.O.E. Rocky Flats Environmental Technology Site
State Land Board
Rocky Flats Lake
Boulder Reservoir
North Central Boulder
Future City Park
North Boulder Community
Crestview
Palo Park
Pleasant View Fields
Catalpa
Melody
Pineview
Parkside
Columbine
Olmstead
Salberg
Howard Heuston
North Boulder
East Mapleton
Canyon
Scott Carpenter
University of Colorado
Beach
Chautauqua
Mesa
Twin Lakes
Eaton
Lake
Urmile Canyon Creek Park
BLM
Field Mountain Scenic Area
Leftand Reservoir
Jodel Reservoir
Sourgeon Reservoir No. 1
Pond Reservoir
Cool Lake
Twin Lakes
Wastewater Treatment Plant
Valmont Reservoir (Private)
Leggett-Owen Reservoir (Private)
Hillcrest Lake (Private)
Teller Lake
Harper Lake
Sombrero Marsh
Baseline Reservoir (Private)
Louisville Reservoir
Cowdrey Reservoir No. 2
Marshall Lake (Private)
Hodgson-Harris Reservoir
Rocky Flats Lake
Kossler Lake
Viele Lake
Shanahan Ridge
Thunderbird
Aurora 7
Park East
Meadow Glen
Araphoe Ridge
Flatirons Golf Course
Stazio
Valmont City Park
City Yards
Boulder Municipal Airport
Hayden Lake
Howard Heuston
Palo Park
Pleasant View Fields
Wonderland Lake
Cool Lake
Twin Lakes
Eaton
Heatherwood
Future City Park
North Central Boulder
Boulder Reservoir
Sixmile Reservoir (Private)
Loukonen Reservoir
Leftand Valley Reservoir (Private)
Leftand Reservoir
Pond Reservoir
Sourgeon Reservoir No. 1
Jodel Reservoir
Roosevelt National Forest
Urmile Canyon Creek Park
BLM
Field Mountain Scenic Area
Betasso Preserve
Orodell
Walker Ranch
Eldorado Canyon State Park
Crescent
Eldorado Springs
Eldorado Canyon State Park
Eldorado Canyon State Park
Jefferson County Open Space
Jefferson County Open Space
Jefferson County Open Space
Jefferson County Open Space
Plainview
State School
D.O.E. Rocky Flats Environmental Technology Site
State Land Board
Rocky Flats Lake
Boulder County
Jefferson County
Marshall
Superior
Louisville
Boulder
Sunbarrel
Heatherwood
Betasso Preserve
Walker Ranch
Eldorado Canyon State Park
Eldorado Springs
Marshall
Superior
Louisville
Boulder
Sunbarrel
Heatherwood
Roosevelt National Forest
Urmile Canyon Creek Park
BLM
Field Mountain Scenic Area
Betasso Preserve
Orodell
Walker Ranch
Eldorado Canyon State Park
Crescent
Eldorado Springs
Eldorado Canyon State Park
Eldorado Canyon State Park
Jefferson County Open Space
Jefferson County Open Space
Jefferson County Open Space
Jefferson County Open Space
Plainview
State School
D.O.E. Rocky Flats Environmental Technology Site
State Land Board
Rocky Flats Lake
Boulder County
Jefferson County
Marshall
Superior
Louisville
Boulder
Sunbarrel
Heatherwood
Boulder Reservoir
Valmont Reservoir (Private)
Baseline Reservoir (Private)
Marshall Lake (Private)
Hillcrest Lake (Private)
Leggett-Owen Reservoir (Private)
Sixmile Reservoir (Private)
Loukonen Reservoir
Leftand Valley Reservoir (Private)
Leftand Reservoir
Pond Reservoir
Sourgeon Reservoir No. 1
Jodel Reservoir
Cowdrey Reservoir No. 2
Louisville Reservoir
Kossler Lake
Rocky Flats Lake
Sombrero Marsh
Legion Park
Teller Lake No. 5
Teller Lake
Harper Lake
Hayden Lake
Twin Lakes
Wonderland Lake
Cool Lake
Pond Reservoir
Sourgeon Reservoir No. 1
Wastewater Treatment Plant
Boulder Municipal Airport
Valmont City Park
City Yards
Stazio
Flatirons Golf Course
Meadow Glen
Aurora 7
Park East
Araphoe Ridge
University of Colorado
Thunderbird
East Boulder
N.I.S.T.
West Highland
N.C.A.R.
Bear Creek
Tantra
Harlow Platts
Viele Lake
Shanahan Ridge
N.O.A.A.
Hodgson-Harris Reservoir
Eldorado Springs
Eldorado Canyon State Park
Crescent
Walker Ranch
Eldorado Canyon State Park
Eldorado Canyon State Park
Jefferson County Open Space
Jefferson County Open Space
Jefferson County Open Space
Jefferson County Open Space
Plainview
State School
D.O.E. Rocky Flats Environmental Technology Site
State Land Board
Rocky Flats Lake
Boulder County
Jefferson County
Marshall
Superior
Louisville
Boulder
Sunbarrel
Heatherwood
Boulder Reservoir
North Central Boulder
Future City Park
North Boulder Community
Crestview
Palo Park
Pleasant View Fields
Catalpa
Melody
Pineview
Parkside
Columbine
Olmstead
Salberg
Howard Heuston
North Boulder
East Mapleton
Canyon
Scott Carpenter
University of Colorado
Beach
Chautauqua
Mesa
Twin Lakes
Eaton
Lake
Urmile Canyon Creek Park
BLM
Field Mountain Scenic Area
Leftand Reservoir
Jodel Reservoir
Sourgeon Reservoir No. 1
Pond Reservoir
Cool Lake
Twin Lakes
Wastewater Treatment Plant
Valmont Reservoir (Private)
Leggett-Owen Reservoir (Private)
Hillcrest Lake (Private)
Teller Lake
Harper Lake
Sombrero Marsh
Baseline Reservoir (Private)
Louisville Reservoir
Cowdrey Reservoir No. 2
Marshall Lake (Private)
Hodgson-Harris Reservoir
Rocky Flats Lake
Kossler Lake
Viele Lake
Shanahan Ridge
Thunderbird
Aurora 7
Park East
Meadow Glen
Araphoe Ridge
Flatirons Golf Course
Stazio
Valmont City Park
City Yards
Boulder Municipal Airport
Hayden Lake
Howard Heuston
Palo Park
Pleasant View Fields
Wonderland Lake
Cool Lake
Twin Lakes
Eaton
Heatherwood
Future City Park
North Central Boulder
Boulder Reservoir
Sixmile Reservoir (Private)
Loukonen Reservoir
Leftand Valley Reservoir (Private)
Leftand Reservoir
Pond Reservoir
Sourgeon Reservoir No. 1
Jodel Reservoir

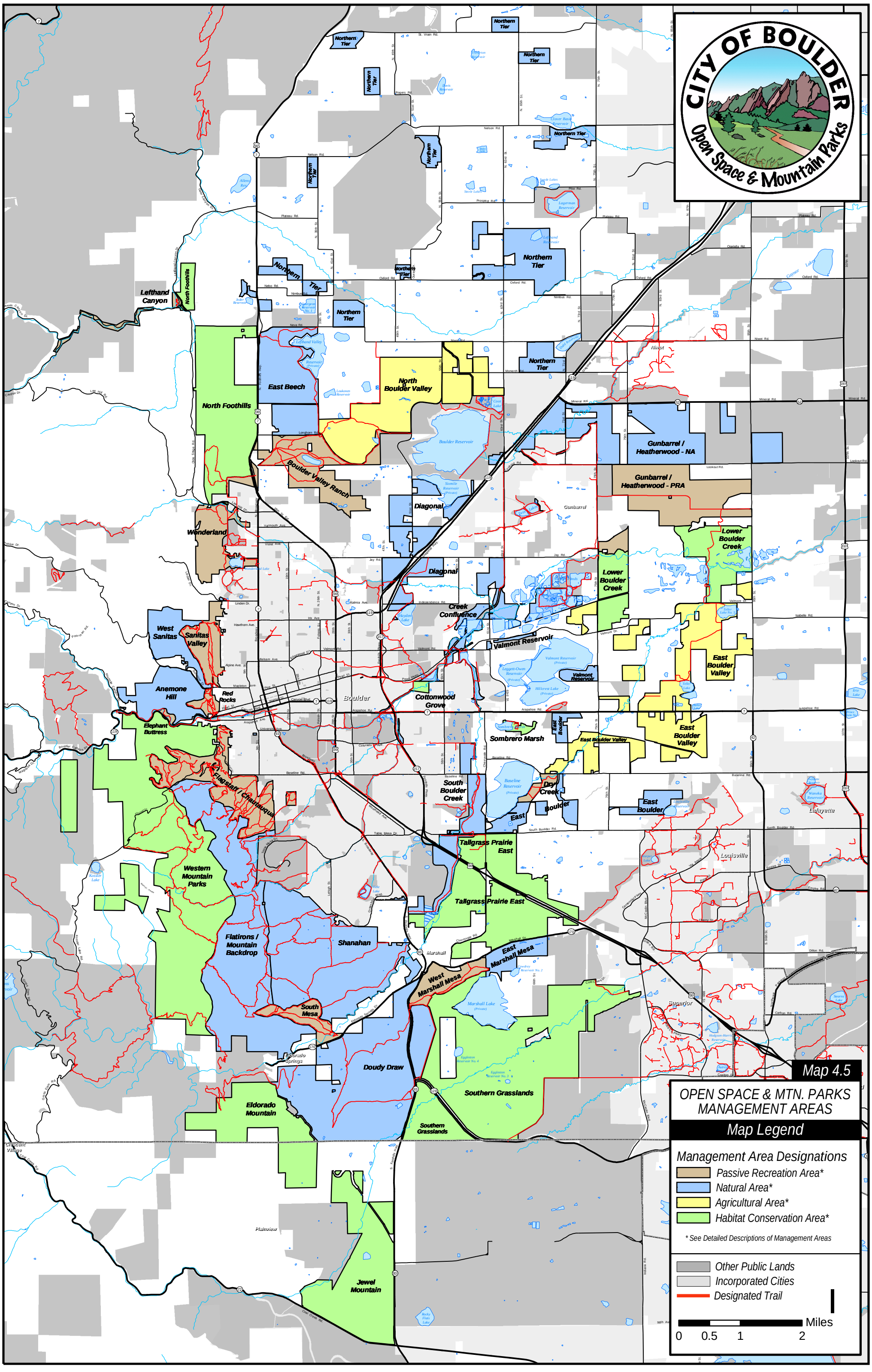
CITY OF BOULDER
Open Space & Mountain Parks
Map 4.5
OPEN SPACE & MTN. PARKS MANAGEMENT AREAS
Map Legend
Management Area Designations
Passive Recreation Area*
Natural Area*
Agricultural Area*
Habitat Conservation Area*
* See Detailed Descriptions of Management Areas
Other Public Lands
Incorporated Cities
Designated Trail
Miles
0 0.5 1 2
Northern Tier
Lefthand Canyon
North Foothills
East Beech
North Boulder Valley
Gunbarrel / Heatherwood - NA
Gunbarrel / Heatherwood - PRA
Boulder Valley Ranch
Diagonal
Wonderland
Lower Boulder Creek
Creek Confluence
Valmont Reservoir
West Sanitas
Sanitas Valley
East Boulder Valley
Anemone Hill
Red Rocks
Cottonwood Grove
Elephant Buttress
Sombrero Marsh
Flagstaff / Chautauqua
South Boulder Creek
Dry Creek
East Boulder
Tallgrass Prairie East
Western Mountain Parks
Flatirons / Mountain Backdrop
Shanahan
East Marshall Mesa
West Marshall Mesa
South Mesa
Doudy Draw
Southern Grasslands
Eldorado Mountain
Jewel Mountain
Boulder
Lafayette
Louisville
Superior
Marshall
Eldorado Springs
Plainview
Crescent Village

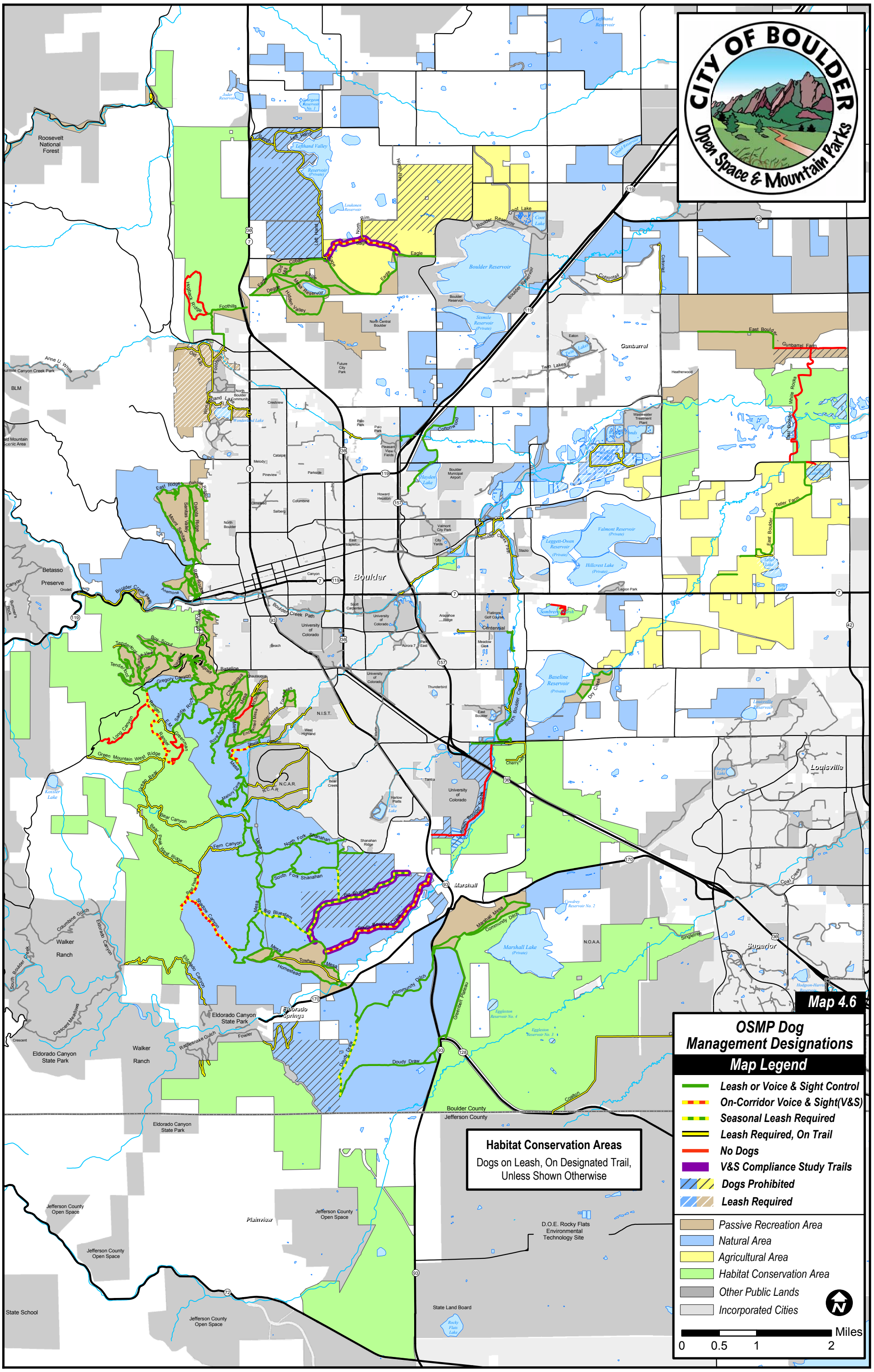
CITY OF BOULDER
Open Space & Mountain Parks
Map 4.6
OSMP Dog Management Designations
Map Legend
Leash or Voice & Sight Control
On-Corridor Voice & Sight(V&S)
Seasonal Leash Required
Leash Required, On Trail
No Dogs
V&S Compliance Study Trails
Dogs Prohibited
Leash Required
Passive Recreation Area
Natural Area
Agricultural Area
Habitat Conservation Area
Other Public Lands
Incorporated Cities
Miles
0 0.5 1 2
Habitat Conservation Areas
Dogs on Leash, On Designated Trail, Unless Shown Otherwise
Boulder
Marshall
Superior
Louisville
Eldorado Springs
Gunbarrel
Roosevelt National Forest
Betasso Preserve
Walker Ranch
Eldorado Canyon State Park
Jefferson County Open Space
D.O.E. Rocky Flats Environmental Technology Site
Boulder County
Jefferson County
Plainview
State Land Board
State School
Boulder Reservoir
Leftand Valley Reservoir (Private)
Loukonen Reservoir
Sixmile Reservoir (Private)
Valmont Reservoir (Private)
Leggett-Owen Reservoir (Private)
Hillcrest Lake (Private)
Baseline Reservoir (Private)
Marshall Lake (Private)
Louisville Reservoir
Eggleston Reservoir No. 4
Eggleston Reservoir No. 3
Cowdrey Reservoir No. 2
Sombrero Marsh
Wonderland Lake
Twin Lakes
Cottonwood
Hayden Lake
Kossler Lake
Harper Lake
Hodgson-Harris Reservoir
Rocky Flats Lake
Anne U. White
Boulder Creek Path
Left Hand
North Rim
Eagle
Cobalt
Old Kiln
Deggle
Hidden Valley
Mesa Reservoir
Hogback Ridge
Foothills
Old Kiln
Wonderland Lake
East Ridge
Dakota Ridge
Mount Sanitas
Sanitas Valley
Bear Rocks
Anemone
Baseline
Gregory Canyon
Saddle Rock
Long Canyon
Green Mountain West Ridge
Bear Canyon
Bear Peak West Ridge
Fern Canyon
Shadow Canyon
Columbine Gulch
Eldorado Canyon
Crescent Meadows
Rattlesnake Gulch
Fowler
Doudy Draw
Homestead
Towhee
Big Bluestem
South Fork Shanahan
North Fork Shanahan
Shanahan Ridge
Community Ditch
Marshall Mesa
Greenbelt Plateau
South Boulder Creek
Dry Creek
Coal Creek
Singletree
Coalton
Teller Farm
East Boulder
Gunbarrel Farm
White Rocks
East Boulder
Cottontail
Boulder Reservoir
Boulder Creek Path
Boulder Creek Path
Boulder Reservoir
Boulder Reservoir
Boulder Creek Path
Boulder Creek Path
Boulder Creek Path